

ESA Climate Change Initiative CCI+

Product User Guide



SNOW
cci

Issue 5 / Revision 1

19 December 2025

Deliverable No.: D4.3
ESA Contract No.: 4000124098/18/I-NB
Science Lead & Prime: Thomas Nagler, ENVEO IT GmbH
Technical Officer: Sophie Hebden, ESA-ECSAT



eurac
research



FMI



Environment and
Climate Change Canada



J **GAMMA REMOTE SENSING**



To be cited as:

Barella, R., C. Mortimer, C. Marin, G. Schwaizer, M. Heinrich, T. Nagler, N. Mölg, S. Wunderle, X. Xiao, K. Luoju, P. Venäläinen, M. Takala, J. Pulliainen, J. Lemmetyinen, M. Moisander, and R. Solberg (2025) ESA CCI+ Snow ECV: Product User Guide, version 5.1, December 2025.

	<i>Name</i>	<i>Date</i>
Checked by	Gabriele Schwaizer / ENVEO, Project Manager	05 / 12 / 2025
Authorized by	Thomas Nagler / ENVEO, Science Leader	05 / 12 / 2025
Accepted by	Sophie Hebden / ECSAT, ESA Technical Officer	19 / 12 / 2025

This document is not signed. It is provided as electronic copy.

ESA STUDY CONTRACT REPORT

ESA CONTRACT No: 4000124098/18/I-NB	Subject: ESA Climate Change Initiative CCI+ - SNOW Product User Guide	CONTRACTOR: ENVEO	
ESA CR ()No:	STAR CODE:	NO OF VOLUMES: 5 THIS IS VOLUME NO: 5	CONTRACTOR'S REF: Deliverable D4.3
<p><u>Abstract:</u></p> <p>The European Space Agency (ESA) Climate Change Initiative aims to generate high quality Essential Climate Variables (ECVs) derived from long-term satellite data records to meet the needs of climate research and monitoring activities. The main goal of <i>snow_cci</i> project is to generate homogeneous, well-calibrated, long-term time series of the key snow cover variables snow area extent and snow mass for climate applications.</p> <p>This document is a user guide for the snow products produced in the second phase of the <i>snow_cci</i> project. The product time series are snow cover fraction (SCF, viewable and on the ground) based on the sensors MODIS, AVHRR, SLSTR and ATSR-2/AATSR (separate time series) and snow water equivalent (SWE) based on the sensors SMMR, SSM/I and SSMIS (one combined time series). The document provides a comprehensive description of the thematic content of the products, coding, metadata, and file format. It also includes a description of known limitations and strengths of the products, and a summary of differences compared to previous products versions. Guidelines for product access and suggestions for software tools to handle the data, are also provided.</p>			
The work described in this report was done under ESA Contract. Responsibility for the contents resides in the author or organisation that prepared it.			
AUTHORS: RICCARDO BARELLA, COLLEEN MORTIMER, CARLO MARIN, GABRIELE SCHWAIZER, MARIA HEINRICH, THOMAS NAGLER, NICO MÖLG, STEFAN WUNDERLE, XIONGXIN XIAO, KARI LUOJUS, PINJA VENÄLÄINEN, MATIAS TAKALA, JOUNI PULLIAINEN, JUHA LEMMETYINEN, MIKKO MOISANDER, RUNE SOLBERG			
ESA STUDY MANAGER: SOPHIE HEBDEN / ECSAT		ESA BUDGET HEADING:	

Document Change Record

Version	Date	Changes	Originator
1.0 draft	24 / 09 / 2019	First version	Solberg et al.
1.0	11 / 11 / 2019	First version approved by ESA	Schwaizer, G.
2.0 draft	02 / 11 / 2020	Second version	Solberg et al.
2.0	09 / 11 / 2020	Second version approved by ESA	Schwaizer, G.
3.0 draft	13 / 12 / 2021	Third version	Solberg et al.
3.1	17 / 12 / 2021	Minor update of third version according to feedback from ESA (approved by ESA)	Solberg et al.
4.0 draft	03 / 04 / 2024	Fourth version	Barella et al.
4.0	26 / 04 / 2024	Fourth version approved by ESA	Barella et al.
4.1draft	25 / 11 / 2024	First revision of 4 th version, update of Section 5 - Snow Water Equivalent for CRDP v3.1	Barella et al.
4.1	21 / 01 / 2025	Version 4 / Revision 1 approved by ESA	Barella et al.
5.0draft	05 / 12 / 2025	Fifth version	Barella et al.
5.1draft	18 / 12 / 2025	First revision of 5 th version of the Product User Guide (PUG) according to feedback from ESA; the PUG version 5 relates to the Climate Research Data Packages (CRDPs) version 4.0 of Snow Cover Fraction on Ground (SCFG) and Snow Cover Fraction Viewable from above (SCFV) from the optical satellite sensors MODIS and AVHRR, and of Snow Water Equivalent (SWE) from passive microwave satellite data, as well as to the SCFG & SCFV CRDPs v1.0 from SLSTR	Schwaizer, G.
5.1	19 / 12 / 2025	Version 5 / Revision 1 approved by ESA	Barella et al.

TABLE OF CONTENTS

1.	Introduction.....	1
1.1.	Scope of the Document.....	1
1.2.	Snow Products Overview.....	2
1.3.	Data Volume and DOI per Time Series.....	3
1.4.	Gaps in Snow Products Time Series	3
1.5.	How to Access Products	6
1.6.	How to Cite Data Sets.....	6
1.7.	Document Structure	7
1.8.	Applicable and Reference Documents	7
1.9.	Acronyms.....	8
2.	<i>Snow_CCI</i> Project.....	10
3.	Snow Cover Fraction.....	12
3.1.	Thematic Description	12
3.2.	MODIS SCF.....	13
3.2.1.	Overall Description	13
3.2.2.	Data Representation.....	14
3.2.3.	Known Strengths and Limitations.....	17
3.2.4.	Changes between SCF CRDP versions from MODIS data	18
3.3.	SLSTR SCF.....	19
3.3.1.	Overall Description	19
3.3.2.	Data Representation.....	20
3.3.3.	Known Strengths and Limitations.....	22
3.4.	AVHRR SCF.....	23
3.4.1.	Overall Description	23
3.4.2.	Data Representation.....	24
3.4.3.	Known Strengths and Limitations.....	26
3.4.1.	Changes between SCF CRDP versions from AVHRR data	27
3.5.	ATSR-2/AATSR SCF.....	28
3.5.1.	Overall Description	28
3.5.2.	Data Representation.....	29
3.5.3.	Known Strengths and Limitations.....	32
4.	Snow Water Equivalent	33
4.1.	Thematic Description	33
4.2.	Overall Product Description	33

4.3. Data Representation 34

4.4. Known Strengths and Limitations 36

4.5. Changes between SWE CRDP versions..... 37

5. Common File Format and Access Description 38

5.1. Filename Convention..... 38

5.2. File Format..... 38

5.2.1. Global Attributes 38

5.2.1. Variable Attributes 40

5.2.2. Metadata 40

5.3. Software Tools..... 40

5.4. Product Access and Policy 41

6. References..... 42

A. Annex - Specifications of Previous CRDP Versions 43



1. INTRODUCTION

The European Space Agency (ESA) Climate Change Initiative aims to generate high quality Essential Climate Variables (ECVs) derived from long-term satellite data records to meet the needs of climate research and monitoring activities, including the detection of variability and trends, climate modelling, and aspects of hydrology and meteorology. The main goal of the *snow_cci* project is to generate consistent, well-calibrated, long-term time series of the key snow cover variables snow area extent and snow mass for climate applications.

1.1. Scope of the Document

This document is a user guide for the snow products produced in the *snow_cci* project. The product time series are snow cover fraction (SCF, viewable and on the ground) based on the sensors Moderate resolution Imaging Spectroradiometer (MODIS), Advanced Very High Resolution Radiometer (AVHRR), Along-Track Scanning Radiometer (ATSR-2), Advanced Along-Track Scanning Radiometer (AATSR) and Sea and Land Surface Temperature Radiometer (SLSTR) (separate time series) and snow water equivalent (SWE) based on the sensors Scanning Multichannel Microwave Radiometer (SMMR), Special Sensor Microwave/Imager (SSM/I) and Special Sensor Microwave Imager/Sounder (SSMIS) (one combined time series).

This document includes all relevant updates for the following Climate Research Data Packages (CRDPs):

- SCF CRDPs version 4.0 from MODIS
- SCF CRDPs version 4.0 from AVHRR
- SCF CRDPs version 1.0 from SLSTR
- SCF CRDPs version 1.0 from A/ATSR-2
- SWE CRDP version 4.0 from SSMR/SSM/I/SSMIS

Information on all former CRDP versions is provided in the appendix. The document provides a comprehensive description of the thematic content of the products, the coding, metadata and file format. It also includes a description of known limitations and strengths of the products. Guidelines for product access and suggestions for software tools to handle the data, are also provided.

1.2. Snow Products Overview

Two types of snow information are generated and provided as CRDP: 1) Snow Extent, provided as fractional snow extent per pixel in per cent, and 2) Snow Mass, provided as Snow Water Equivalent in mm.

For snow extent in forested areas, two variables are provided: i) the snow cover fraction viewable from above (SCFV), so on the top of the forest canopy, and ii) the snow cover fraction on ground (SCFG), corrected for the shading effect of the forest canopy.

Each product contains an associated per pixel uncertainty estimation. For snow extent CRDPs released in 2025, the satellite image acquisition time in fractional hours of the day and the satellite viewing zenith angle in degrees are additionally provided per pixel.

Each product is provided in netCDF format including detailed metadata according to the climate and forecast (CF) conventions.

Table 1.1: High-level overview on snow products described in this product user guide.

	Snow Extent	Snow mass
Parameter	Fractional snow extent [%]	Snow Water Equivalent
Description	Snow Cover Fraction Viewable from above (SCFV); Snow Cover Fraction on Ground (SCFG) (SCFV and SCFG are the same in non-forested areas)	Snow depth converted to SWE via snow density
Accuracy Target	10-20% unbiased Root Mean Square Error	20-30% unbiased Root Mean Square Error
Masks	Water, permanent snow and ice areas, clouds, (polar) night, input data error, no data	Water, mountain areas, permanent snow and ice areas
EO Data	Medium resolution optical satellite imagery	Passive microwave brightness temperatures and in-situ measurements
File Format	NetCDF4	NetCDF4
Latest release	2025	2025
Map Projection	Geographic Grid (Lat/Lon)	Geographic Grid (Lat/Lon)
Spatial Coverage	Global land areas	Northern Hemisphere (without Greenland)
Spatial Resolution	0.05 deg (ca. 5 km) 0.01 deg (ca 1 km)	0.10 deg (ca 10 km)
Period	1979 – 2023 (5 km; AVHRR) 1995 – 2012 (1km; A/ATSR-2)* 2000 – 2023 (1km; MODIS) 2020 – 2022 (1 km; SLSTR)**	1979 – 2023
Frequency	Daily, all year round	Daily (November – May)

* Latest release: 2023

** The SCFG and SCFV time series from SLSTR data are continuously extended from 2023 onwards within the Copernicus Climate Change Service (C3S) for Cryosphere.

1.3. Data Volume and DOI per Time Series

<i>Time series</i>	<i>Data volume</i>	<i>Number of files</i>	<i>DOI</i>
SCFV MODIS CRDP v4.0	817 GB	8,642	10.5285/bc13bb02a958449aac139853c4638f32
SCFG MODIS CRDP v4.0	820 GB	8,642	10.5285/375ffdb8f0a445e380b4b9548655f5f9
SCFV SLSTR CRDP v1.0	82 GB	852	10.5285/f5dce1f7bec2447093cf460a4d3ba2c2
SCFG SLSTR CRDP v1.0	81 GB	852	10.5285/38a71d034b5c4097821de29ee3bc2498
AVHRR SCFV CRDP v4.0	555 GB	37,836	10.5285/3c71c04cf08a410fac2c680cbf88cfd7
AVHRR SCFG CRDP v4.0	552 GB	37,836	10.5285/80d96e3a14854420b6f742d70877c431
SCFV ATSR-2 CRDP v1.0	23 GB	2,600	10.5285/70061acca284432ca31fd8a5cbd604d0
SCFG ATSR-2 CRDP v1.0	23 GB	2,600	10.5285/0aeba0c203c2447b9553a78f99d3a276
SCFV AATSR CRDP v2.0	29 GB	3,556	10.5285/d7773cb976d64b1c900a518773428df6
SCFG AATSR CRDP v2.0	29 GB	3,556	10.5285/e7e31b86b2644e0da69090bc37360c97
SWE CRDP v4.0	30 GB	9,575	10.5285/edf8abd23f4a40aabd4d52e48dec06ea

1.4. Gaps in Snow Products Time Series

Table 1.2: Data gaps in the Terra MODIS based SCFG and SCFV time series in CRDP v4.0.

<i>Start date</i>	<i>End date</i>	<i>Reason</i>
26.04.2000	27.04.2000	No Terra MODIS acquisitions available
06.08.2000	17.08.2000	No Terra MODIS acquisitions available
16.06.2001	02.07.2001	No Terra MODIS acquisitions available
20.03.2002	27.03.2002	No Terra MODIS acquisitions available
15.04.2002	15.04.2002	No Terra MODIS acquisitions available
17.12.2003	23.12.2003	No Terra MODIS acquisitions available
21.12.2008	22.12.2008	No Terra MODIS acquisitions available
19.02.2016	27.02.2016	No Terra MODIS acquisitions available
11.10.2022	22.10.2022	No Terra MODIS acquisitions available
In every year, there are a few days with missing MODIS tiles or swaths. SCF products are generated in such cases based on the available satellite data even if the spatial coverage is small.		

Table 1.3: Data gaps in the Sentinel-3 A&B SLSTR based SCFG and SCFV time series in CRDP v1.0.

<i>Reason</i>
SCF products are available for every day of the time series. In every year, there are a few days with missing SLSTR tiles or tracks. SCF products are generated in such cases based on the available satellite data.

Table 1.4: Gaps in AVHRR based SCFG and SCFV time series in CRDP v4.0.

<i>Start date</i>	<i>End date</i>	<i>Reason</i>
22.02.1979	24.02.1979	No AVHRR acquisitions available
01.10.1979	07.10.1979	No AVHRR acquisitions available
03.11.1979	04.11.1979	No AVHRR acquisitions available
07.11.1979	07.11.1979	No AVHRR acquisitions available
17.11.1979	18.11.1979	No AVHRR acquisitions available
22.02.1980	27.02.1980	No AVHRR acquisitions available
01.03.1980	01.03.1980	No AVHRR acquisitions available
03.03.1980	03.03.1980	No AVHRR acquisitions available
15.03.1980	20.03.1980	No AVHRR acquisitions available
30.03.1980	31.03.1980	No AVHRR acquisitions available
01.04.1980	02.04.1980	No AVHRR acquisitions available
26.06.1980	29.06.1980	No AVHRR acquisitions available
12.07.1980	19.07.1980	No AVHRR acquisitions available
12.12.1980	18.12.1980	No AVHRR acquisitions available
09.05.1981	11.05.1981	No AVHRR acquisitions available
01.08.1981	03.08.1981	No AVHRR acquisitions available
14.08.1981	23.08.1981	No AVHRR acquisitions available
28.05.1982	31.05.1982	No AVHRR acquisitions available
25.09.1982	26.09.1982	No AVHRR acquisitions available
27.07.1983	31.07.1983	No AVHRR acquisitions available
01.08.1983	02.08.1983	No AVHRR acquisitions available
06.08.1983	06.08.1983	No AVHRR acquisitions available
14.01.1984	15.01.1984	No AVHRR acquisitions available
06.12.1984	06.12.1984	No AVHRR acquisitions available
01.02.1985	24.02.1985	No AVHRR acquisitions available
15.03.1986	15.03.1986	No AVHRR acquisitions available

Table 1.5: Gaps in ATSR-2 and AATSR based SCFG and SCFV time series in CRDP v1.0.

<i>Start date</i>	<i>End date</i>	<i>Reason</i>
10.08.1995	13.08.1995	No ATSR-2 acquisitions available
01.01.1996	31.06.1996	No ATSR-2 acquisitions available
27.02.1999	28.02.1999	No ATSR-2 acquisitions available
29.08.1999	31.08.1999	No ATSR-2 acquisitions available
17.11.1999	18.11.1999	No ATSR-2 acquisitions available
01.01.2000	01.01.2000	No ATSR-2 acquisitions available

<i>Start date</i>	<i>End date</i>	<i>Reason</i>
08.02.2000	09.02.2000	No ATSR-2 acquisitions available
01.07.2000	04.07.2000	No ATSR-2 acquisitions available
08.10.2000	10.10.2000	No ATSR-2 acquisitions available
18.01.2001	06.02.2001	No ATSR-2 acquisitions available
22.05.2001	23.05.2001	No ATSR-2 acquisitions available
12.02.2002	13.02.2002	No ATSR-2 acquisitions available
09.03.2002	19.03.2002	No ATSR-2 acquisitions available
17.05.2003	19.05.2003	No ATSR-2 acquisitions available
27.05.2002	28.05.2002	No AATSR acquisitions available
06.06.2002	10.06.2002	No AATSR acquisitions available
09.09.2002	11.09.2002	No AATSR acquisitions available
16.03.2003	18.03.2003	No AATSR acquisitions available
19.05.2003	19.05.2003	No AATSR acquisitions available
09.06.2004	09.06.2004	No AATSR acquisitions available
08.09.2006	10.09.2006	No AATSR acquisitions available
13.12.2006	15.12.2006	No AATSR acquisitions available
19.12.2008	31.12.2008	No AATSR acquisitions available
01.01.2010	31.01.2010	No AATSR acquisitions available
22.10.2010	31.10.2010	No AATSR acquisitions available
24.01.2012	25.03.2012	No AATSR acquisitions available
In every year, there are days with missing sensor swaths. SCF products are generated in such cases based on the available satellite data even if the spatial coverage is small.		

Table 1.6: Gaps in SMMR, SSM/I and SSMI/S based SWE time series in CRDP v4.0.

<i>Reason</i>
The Northern Hemisphere (NH) SWE record is produced bi-daily for the years 1979–1987, and daily for the period 1988–2023. There are no SWE retrievals during the NH summer; SWE is retrieved during the NH winter season only for non-mountain regions.

1.5. How to Access Products

All products can be accessed via the Centre for Environmental Data Analysis (CEDA) (<https://catalogue.ceda.ac.uk/>).

Table 1.7: Snow products per satellite sensor and direct links to recent version per product time series.

Product	Satellite sensor	Period	Version	Grid spacing	More details	Link
SCFV	MODIS	2000 - 2023	V4.0	0.01° x 0.01°	Section 3.2	https://catalogue.ceda.ac.uk/uuid/bc13bb02a958449aac139853c4638f32/
SCFG	MODIS	2000 - 2023	V4.0	0.01° x 0.01°		https://catalogue.ceda.ac.uk/uuid/375ffdb8f0a445e380b4b9548655f5f9/
SCFV	SLSTR	2020 - 2022	v1.0	0.01° x 0.01°	Section 3.3	https://catalogue.ceda.ac.uk/uuid/f5dce1f7bec2447093cf460a4d3ba2c2/
SCFG	SLSTR	2020 - 2022	v1.0	0.01° x 0.01°		https://dx.doi.org/10.5285/38a71d034b5c4097821de29ee3bc2498
SCFV	AVHRR	1979 - 2023	v4.0	0.05° x 0.05°	Section 3.4	https://catalogue.ceda.ac.uk/uuid/3c71c04cf08a410fac2c680cbf88cfd7/
SCFG	AVHRR	1979 - 2023	v4.0	0.01° x 0.01°		https://catalogue.ceda.ac.uk/uuid/80d96e3a14854420b6f742d70877c431/
SCFV	ATSR-2	1995 – 2003	v1.0	0.01° x 0.01°	Section 3.5	https://catalogue.ceda.ac.uk/uuid/70061acca284432ca31fd8a5cbd604d0/
SCFG	ATSR-2	1995 – 2003	v1.0	0.01° x 0.01°		https://catalogue.ceda.ac.uk/uuid/0aeba0c203c2447b9553a78f99d3a276/
SCFV	AATSR	2002 – 2012	v1.0	0.01° x 0.01°		https://catalogue.ceda.ac.uk/uuid/d7773cb976d64b1c900a518773428df6/
SCFG	AATSR	2002 – 2012	v1.0	0.01° x 0.01°		https://catalogue.ceda.ac.uk/uuid/e7e31b86b2644e0da69090bc37360c97/
SWE	SMMR, SSM/I, SSMI/S	1979 - 2023	v4.0	0.10° x 0.10°	Section 4	https://catalogue.ceda.ac.uk/uuid/edf8abd23f4a40aabd4d52e48dec06ea/

Sentinel-3 based SCFG and SCFV products from 2023 onwards are not yet online (status as of December 2025), but will be provided via the Copernicus Climate Data Store (CDS, <https://cds.climate.copernicus.eu/datasets>).

1.6. How to Cite Data Sets

Please use the reference provided per data set in the CEDA catalogue under “**Citable as:**” (see Table 1.7) for citing the data set.

1.7. Document Structure

The document introduces with a summary description of the *snow_cci* project (Chapter 2).

Then follows documentation on the snow cover fraction (SCF) products (Chapter 3), including a general description of the snow variable in the context of this project (Section 3.1) followed by a specific description of the MODIS SCF product (Section 3.2), SLSTR SCF product (Section 3.3), AVHRR SCF product (Section 3.4), and ATSR-2/AATSR SCF product (Section 3.5).

The snow water equivalent (SWE) product is described in Chapter 4.

All product descriptions include subsections for thematic information, overall product characteristics, data representation and known strengths and limitations.

Then follows a description that deals with topics common to all the products (Chapter 5). These are filename convention, file format – including global and variable attributes, and metadata – and at last software tools to handle the products and how to access the products, including our use and citing policy.

The specifications of previous CRDP versions are summarized in the Annex A.

1.8. Applicable and Reference Documents

[AD-1] Phase 1 of the ESA Climate Change Initiative CCI+ New ECVS (Snow). ESRIN Contract No: 4000124098/18/I-NB.

[AD-2] Climate Change Initiative Extension (CCI+) Phase 1 – New Essential Climate Variables (Annex E: Snow ECV (Snow_cci), ESA-CCI-PRGM-EOPS-SW-17-0032.

[AD-3] Technical Proposal (Part 3) in response to ESA Climate Change Initiative Phase 1 ESA ITT AO/1-9041/17/I-NB, ENVEO Innsbruck, Austria.

[RD-1] Wunderle, S., Naegeli, K., Schwaizer, G., Nagler, T., Marin, C., Notarnicola, C., Derksen, C., Luojus, K., Metsämäki, S., Solberg, R. (2021). ESA CCI+ Snow ECV: Data Access Requirements Document, version 3.1, February 2021.

[RD-2] Notarnicola, C., Marin, C., Barella, R., Schwaizer, G., Nagler, T., Luojus, K., Derksen, C., Mortimer, C., Mudryk, L. (2024) ESA CCI+ Snow ECV: Product Validation Plan, version 5.0, August 2024.

[RD-3] Wiesmann, A., K. Luojus, M. Moisander, G. Schwaizer, M. Hetzenecker, T. Nagler, S. Wunderle, R. Solberg and P. Venäläinen (2025) ESA CCI+ Snow ECV: System Specification Document, version 5.0, January 2025.

- [RD-4] Solberg, R., G. Schwaizer, T. Nagler, M. Hetzenecker, S. Wunderle, X. Xiao, C. Neuhaus, A. Wiesmann, K. Luojus, M. Takala, J. Pulliainen, J. Lemmetyinen, M. Moisander, and N. Mölg (2025) ESA CCI+ Snow ECV: Climate Research Data Package, version 4.1, January 2025.
- [RD-5] Schwaizer, G., A.-B. Salberg, K. Luojus, M. Moisander, C. Derksen, C. Marin, R. Solberg, T. Nagler, and N. Mölg (2023) ESA CCI+ Snow ECV: End-to-End ECV Uncertainty Budget, version 4.0, July 2023.
- [RD-6] Schwaizer, G., S. Metsämäki, M. Moisander, K. Luojus, M. Heinrich, S. Wunderle, T. Nagler, J. Lemmetyinen, J. Pulliainen, M. Takala, R. Solberg, P. Venäläinen, L. Zschenderlein, N. Mölg, X. Xiao (2025) ESA CCI+ Snow ECV: Algorithm Theoretical Basis Document, version 5.1, November 2025.
- [RD-7] Schwaizer, G., A.-B. Salberg, K. Luojus, M. Moisander, C. Derksen, C. Marin, R. Solberg, and T. Nagler (2025) ESA CCI+ Snow ECV: End-to-End ECV Uncertainty Budget, version 5.1, December 2025.
- [RD-8] Solberg, R., G. Schwaizer, T. Nagler, M. Hetzenecker, U. Fasching, M. Heinrich, N. Mölg, J. Nemec, B. Haslinger, A. Scolamiero, P. Malcher, S. Wunderle, X. Xiao, C. Neuhaus, A. Wiesmann, K. Luojus, M. Takala, J. Pulliainen, J. Lemmetyinen, and M. Moisander (2025) ESA CCI+ Snow ECV: Climate Research Data Package, version 5.1, November 2025.

1.9. Acronyms

AATSR	Advanced Along-Track Scanning Radiometer
ATSR-2	Along-Track Scanning Radiometer
AMSR	Advanced Microwave Scanning Radiometer
AVHRR	Advanced Very High Resolution Radiometer
C3S	Copernicus Climate Change Service
CCI	Climate Change Initiative
CDS	Climate Data Store
CEDA	Centre for Environmental Data Analysis
CF	Climate and Forecast
DEM	Digital Elevation Model
DMSP	Defence Meteorological Satellite Program
CP	Contractual Phase
DARD	Data Access Requirement Document
ECV	Essential Climate Variable
ESA	European Space Agency
GAC	Global Area Coverage
GCMD	Global Change Master Directory
MetOp	European Meteorological Operational Satellite

MODIS	Moderate resolution Imaging Spectroradiometer
NDSI	Normalized Difference Snow Index
NOAA	National Oceanic and Atmospheric Administration
PMR	Passive Microwave Radiometer
PVP	Product Validation Plan
QA4EO	Quality Assurance framework for Earth Observation
RMSE	Root Mean Square Error
SCF	Snow Cover Fraction
SCFG	Snow Cover Fraction, snow on the Ground
SCFV	Snow Cover Fraction, Viewable snow
SLSTR	Sea and Land Surface Temperature Radiometer
SMMR	Scanning Multichannel Microwave Radiometer
SSM/I	Special Sensor Microwave/Imager
SSMIS	Special Sensor Microwave Imager / Sounder
SWE	Snow Water Equivalent
UTC	Coordinated Universal Time
WGS	World Geodetic System

2. SNOW_CCI PROJECT

Seasonal snow cover is the largest single component of the cryosphere, covering about 50% of the Northern Hemisphere's land surface during mid-winter. The seasonal snow cover is an important component of Earth's hydrological and climate systems.

The seasonal snow cover is a crucial and challenging research issue in climate analysis and modelling. It influences energy, moisture and gas fluxes between the land surface and the atmosphere; its high albedo provides a significant feedback effect in a warming climate; and its sensitivity to precipitation and temperature regimes makes it widely recognised as a fundamental indicator of climate variability and change. Snow is also a major, if not dominant, freshwater source in many alpine, high- and mid-latitude regions and an important contribution to the global water cycle.

The European Space Agency (ESA) Climate Change Initiative (CCI) aims to generate high quality Essential Climate Variables (ECVs) derived from long-term satellite data records to meet the needs of climate research and monitoring activities, including the detection of variability and trends, climate modelling, and aspects of hydrology and meteorology. The main goal of the *snow_cci* project is to generate homogeneous, well-calibrated, long-term global time series of daily products of the key snow cover variables snow cover fraction (SCF) from optical sensor satellite data and snow water equivalent (SWE) from passive microwave radiometer satellite data. This includes to set up reliable, fully validated processing chains for these products and carrying out a comprehensive validation/inter-comparison study.

The *snow_cci* project focuses in its first phase on the development and implementation of methods and processing systems to generate consistent multi-sensor time series from ESA and third-party satellites. These products are contributing to the determination of the long-term trends in seasonal snow since the early 1980s, currently still a matter of debate due to various inconsistencies between different snow cover datasets, as shown in the ESA QA4EO project SnowPEX.

The SCF product has a spatial resolution ranging between 0.01° and 0.05° (about 1 km and 5 km, respectively, at mid-latitudes). The aim is to generate time series of daily global homogeneous snow cover fraction maps from different optical satellite sensors. In forested areas, information is provided for snow on the top of the forest canopy (SCFV, 'viewable snow') and for snow on the ground applying a canopy correction (SCFG, 'snow on ground'). The products are expressed as fractional snow per pixel and are derived from medium spatial resolution optical satellite data. The multi-sensor time series, starting from 1979 to 2023, include data from the sensors AVHRR-2/3, ATSR-2, AATSR, MODIS, and SLSTR. For each product, the uncertainty is estimated for each pixel taking spectral capabilities, calibration, and geolocation accuracy into account. A key aspect of the long time series of daily products is cross-sensor consistency of the products.

The snow water equivalent production system is built on the GlobSnow SWE production system and is further developed by improving various aspects of the processing chain, including time-varying snow density, influence of land cover and implementation of techniques for enhancement of brightness temperature resolution. The daily global time series is based on SMMR, SSM/I and SSMIS data (from several DMSP F-series satellites) starting in 1979 to present day. A key aspect is the synergy between the daily time series of SCF and SWE products, with the aim to get a consistent cross-parameter data set.

The first version of the climate data record generated in the frame of the *snow_cci* project is based on MODIS and AVHRR sensors for SCF (two separate time series) and on SMMR, SSM/I and SSMIS for SWE (combined in one time series).

The second version of the *snow_cci* climate data record contains improved SCF products from MODIS and AVHRR sensors, and improved SWE products from SMMR and SSMI/I. A new SCF climate data record from ATSR-2 and AATSR is added.

The third version of the *snow_cci* climate data record [RD-4] contains again improved SCF products from MODIS and AVHRR sensors, as well as improved SWE products from SMMR and SSMI/I. The time series of AVHRR and MODIS-based SCF was prolonged until December 2022, the time series of SWE was prolonged until May 2022.

In the fourth version of the *snow_cci* climate data record [RD-8] the SCF products from MODIS and AVHRR sensors are improved, as well as SWE products from SMMR and SSMI/I. The time series of AVHRR- and MODIS-based SCF was prolonged until December 2023, the time series of SWE was prolonged until May 2023. Furthermore, a SCF product time series are generated for the first time from Sentinel-3 SLSTR data between 2020 and 2022.

Within the Copernicus Climate Change Service (C3S) for Cryosphere, the MODIS based SCF time series version 4.0 is brokered for the period 2000 – 2022. From 2023 onwards, this time series is continued with SLSTR based SCF time series and is going to be gradually extended based on SLSTR data every three months.

3. SNOW COVER FRACTION

3.1. Thematic Description

The *snow_cci* SCF products are derived from medium resolution optical data, and contain two separate variables: (i) the snow cover at the surface in open areas and on top of vegetation cover that is present, such as forest canopies (called 'viewable snow') and (ii) snow extent on ground for open land (same as 'viewable snow') and corrected for masking by trees in forested areas (called 'snow on ground'). The fractional snow cover per grid cell in the product is provided as a percentage.

Two baseline candidate algorithms were selected for the development of SCF products: The Normalized Difference Snow Index (NDSI)-based method developed originally for MODIS, which provides in forested areas viewable snow (Salomonson and Appel, 2006), and the SCAMod algorithm with heritage to the ESA GlobSnow project, which provides snow on ground in forested areas (Metsämäki et al., 2015). The algorithms were selected because they ranked highly within SnowPEX project's studies. The SCAMod algorithm was selected and adapted for the SCF version 1.0 retrieval using auxiliary data newly developed in the *snow_cci* project for a consistent detection of viewable snow and snow on ground. The parameters used in the SCAMod algorithm were improved and gradually refined for the SCF retrieval in version 2.0, version 3.0 and version 4.0. The SCF processing chain has five main modules: pre-processing of satellite data, cloud screening, binary pre-classification of snow-free areas based on the NDSI, SCF retrieval using the adapted SCAMod and a post-processing module for merging the individual tiles to a global map and perform a refinement of the cloud mask based on temperature and precipitation fields.

The products include pairs of files providing SCF for viewable snow and snow on ground, both including a measure of retrieval uncertainty per pixel as a separate layer. The SCF is calculated only for cloud-free land areas. Open water areas (inland and oceans) as well as glaciers and ice sheets are masked using a common land mask. Salt lakes that were prone for misclassifications in versions 1.0 and 2.0 are masked in version 3.0 and 4.0 from MODIS data and version 1.0 from SLSTR data. For Greenland, coastal areas (with no land ice) are included. Coastal ice-free areas of Antarctica and islands in the Southern Ocean are excluded so far but might be considered for future versions if requested by users. Permanent ice, salt lakes and open water areas are treated as static masks. Pixels acquired at large solar zenith angles are masked as class (polar) night.

Four time series of SCF are available as climate research data package (CRDP), with the spatial resolution depending on the input optical imagery: 0.05° from 1979 to 2023 (based on AVHRR), 0.01° from 1995 to 2012 (based on ATSR-2 and AATSR), 0.01° from 2000 to 2023 (based on MODIS), and 0.01° from 2020 to 2022 (based on SLSTR, continued from 2023 onwards within C3S Cryosphere).

No temporal aggregation of the products is included in version 4.0.

3.2. MODIS SCF

3.2.1. Overall Description

The MODIS-based *snow_cci* SCF product time series covers the period 2000-2023. Global SCF products are available at daily temporal resolution with cloud-cover, water, permanent snow and ice, and salt lakes flagged. The product is based on data from the MODIS sensor aboard the Terra satellite (launched in 1999). The sensor provides data in 250, 500 and 1000 m spatial resolution. 1 km data is provided from all 36 spectral bands. The whole global Terra MODIS 1 km Level 1B dataset was downloaded and made available to the project at NR. It was decided not to fill in gaps with Aqua MODIS data as potential impacts from illumination variations due to the afternoon orbit have not yet been analysed properly. The characteristics of the MODIS SCF Climate Research Data Package version 4.0 are described in Table 3.1. Characteristics from previous versions 1.0, 2.0 and 3.0 are presented in the Annex (Tab. A.1).

Table 3.1: Characteristics of the MODIS SCF products of the CRDP version 4.0. These characteristics are valid for the viewable snow cover fraction (SCFV) and the snow cover fraction on ground (SCFG) products.

Subject	Snow Cover Fraction CRDP v4.0
Variable	Snow cover fraction [%]
Accuracy target	10-20% unbiased RMSE
Retrieval algorithm	SCAmoD, Metsämäki et al., 2015, adapted and improved [RD-6]
Uncertainty algorithm	Uncertainty propagation, adapted from Salminen et al. (2018) [RD-7]
Cloud screening algorithm	Simple Cloud Detection Algorithm v2.3 (adapted and improved [RD-6] from Metsämäki et al., 2015)
Satellite(s)	Terra (NASA)
Sensor(s)	MODIS
Input product(s)	MOD02 and MOD03 Collection 6.1
Geographical domain(s)	Global
Start date time series	24.02.2000
End date time series	31.12.2023
Grid size	0.01° x 0.01°
Projection/datum	Geographical (lat/lon)/WGS 84
Temporal resolution	Daily
Temporal aggregation	None
Number of layers	4
Metadata	Global attributes in NetCDF4 file, CF-v1.12, conformal with CCI data standards v2.3 26/07/2021
Auxiliary data	Water and permanent snow and ice masks aggregated from Land Cover CCI product for the year 2000; salt lake mask generated by ENVEO; forest canopy transmissivity map for the retrieval of snow on ground, reflectance maps for snow-free forest and snow-free ground, Normalized Difference Snow Index (NDSI) threshold map for pre-classification of snow free pixels
Data representation	scfg, scfg_unc / scfv, scfv_unc: Unsigned byte (8 bits, ubyte) satzen, scanline_time: Unsigned 16-bit integer (ushort)
File format	NetCDF4, CF-v1.12
Product access	CCI Data Portal, CEDA archive: SCFV products: https://catalogue.ceda.ac.uk/uuid/bc13bb02a958449aac139853c4638f32/ SCFG products: https://catalogue.ceda.ac.uk/uuid/375ffdb8f0a445e380b4b9548655f5f9/

3.2.2. Data Representation

Two CRDPs are provided, with different SCF and associated uncertainty estimations in forested areas. In non-forested areas, both SCF and uncertainty estimations are the same. Each daily product contains four layers.

SCFV product:

- Snow cover fraction viewable from above
- Uncertainty estimates for snow cover fraction viewable from above
- Satellite viewing zenith angle
- Satellite image acquisition time

SCFG product:

- Snow cover fraction on the ground
- Uncertainty estimates for snow cover fraction on the ground
- Satellite viewing zenith angle
- Satellite image acquisition time

The coding of the product and the associated uncertainty estimation are described in Table 3.2. Code 213 was introduced in CRDP version 3.0 to represent salt lakes and continues to be applied in subsequent versions. The salt lake mask serves as a static mask in the final product, helping to reduce misclassification of bright salt surfaces as snow or cloud. Examples of the MODIS-based SCFV and SCFG products are shown in Figure 3.1 and Figure 3.3, the associated uncertainty estimations per pixel are presented in Figure 3.2 and Figure 3.4, respectively.

Table 3.2: Coding for the MODIS SCF products and associated uncertainty estimation (valid for viewable snow and snow on ground).

Code(s)	SCF product coding description	SCF uncertainty coding description
0	snow free	Uncertainty for pixels classified as definitely snow free in the NDSI-based pre-classification
1-100	SCF [%] (100 = fully snow covered)	Unbiased Root Mean Square Error (RMSE) estimate for pixels considered in the SCF retrieval, resulting in snow cover fraction in percent (0 = snow free; 100 = fully snow covered in SCF product). For snow-free pixels resulting from the SCF retrieval approach, also the uncertainty estimation is provided.
205	Cloud	Cloud (snow retrieval not possible due to masking of earth surface, no uncertainty estimate provided.)
206	(Polar) Night (satellite data available, but large solar zenith angle (SZA > 83°) does not allow classification)	(Polar) Night (satellite data available, but large solar zenith angle (SZA > 83°) does not allow classification)
210	Water	Water
213	Salt lake	Salt lake
215	Permanent snow and ice	Permanent snow and ice
252	ERROR: Classification failed	ERROR Code: Classification failed
253	ERROR: Input data error (e.g. bad pixels)	ERROR Code: Input data error (e.g. bad pixels, etc)

Code(s)	SCF product coding description	SCF uncertainty coding description
254	ERROR: No satellite acquisition	ERROR Code: No satellite data acquisition
255	Not Valid Pixel	Not Valid Pixel
All other values	Not used	Not used

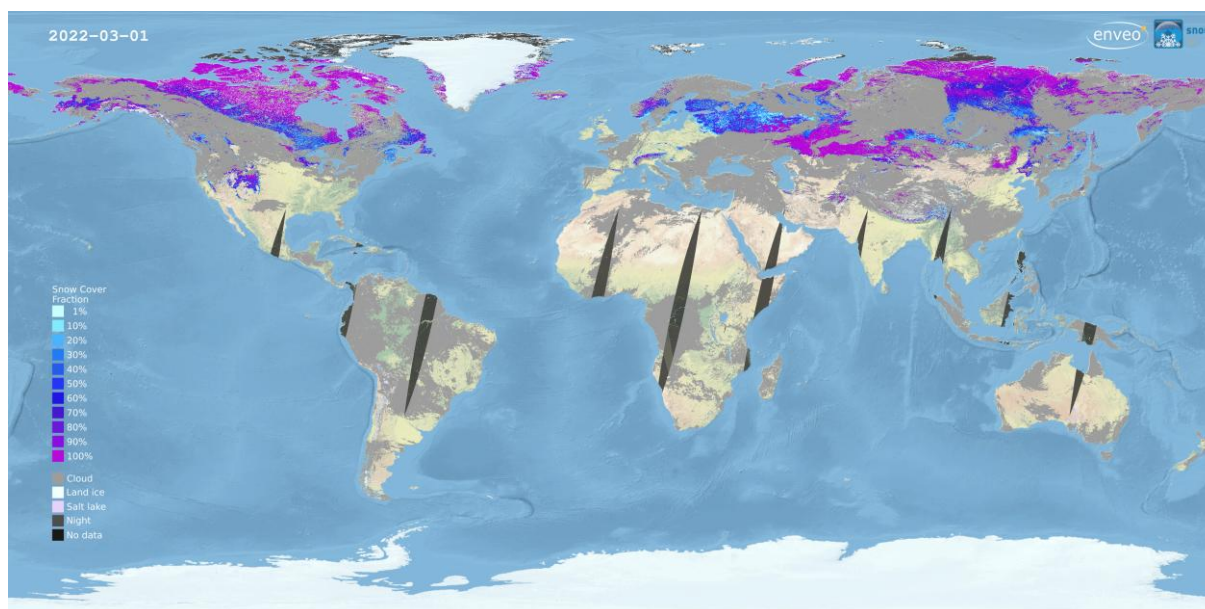


Figure 3.1: Example of SCFV product (CRDP v4.0) from Terra MODIS data of 01 March 2022

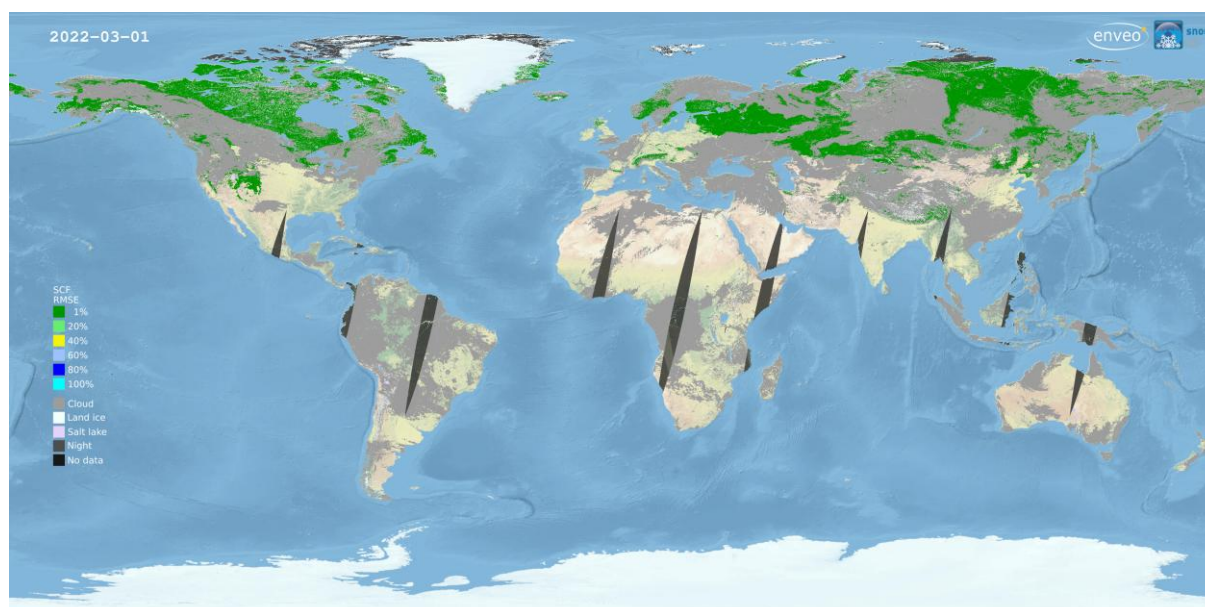


Figure 3.2: Example of corresponding SCFV uncertainty layer (CRDP v4.0) from Terra MODIS data of 01 March 2022. The RMSE for pixels defined as snow free by the pre-classification step is assumed to be zero and are set to transparent in the colour coding. For all pixels used for the SCFV retrieval algorithm, the RMSE is provided.

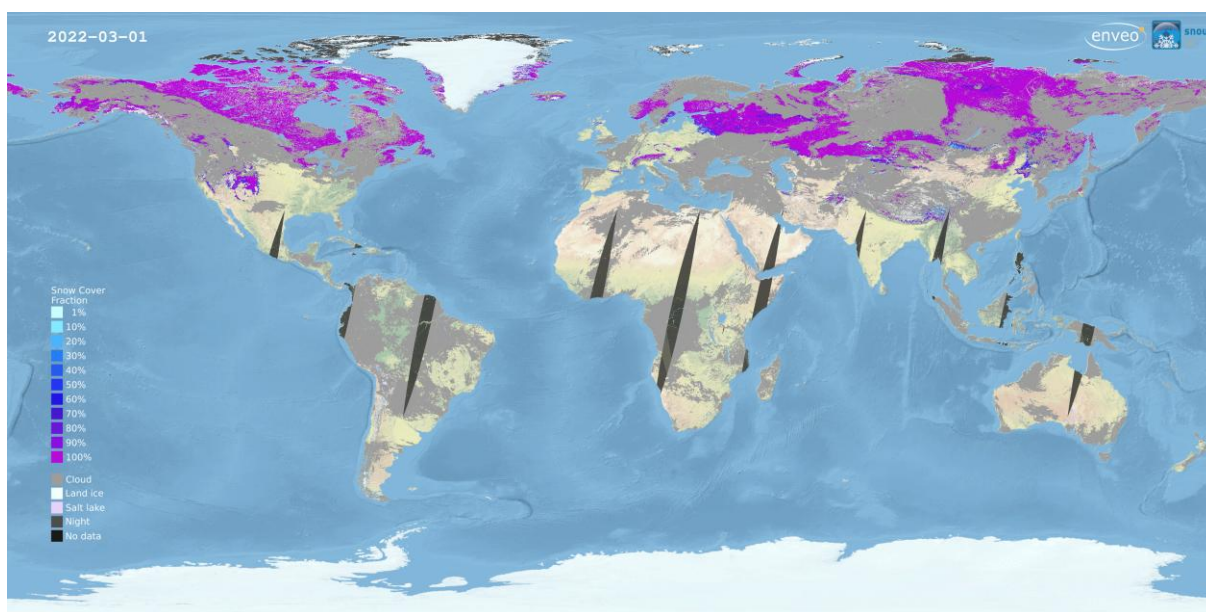


Figure 3.3: Example of SCFG product (CRDP v4.0) from Terra MODIS data of 01 March 2022.

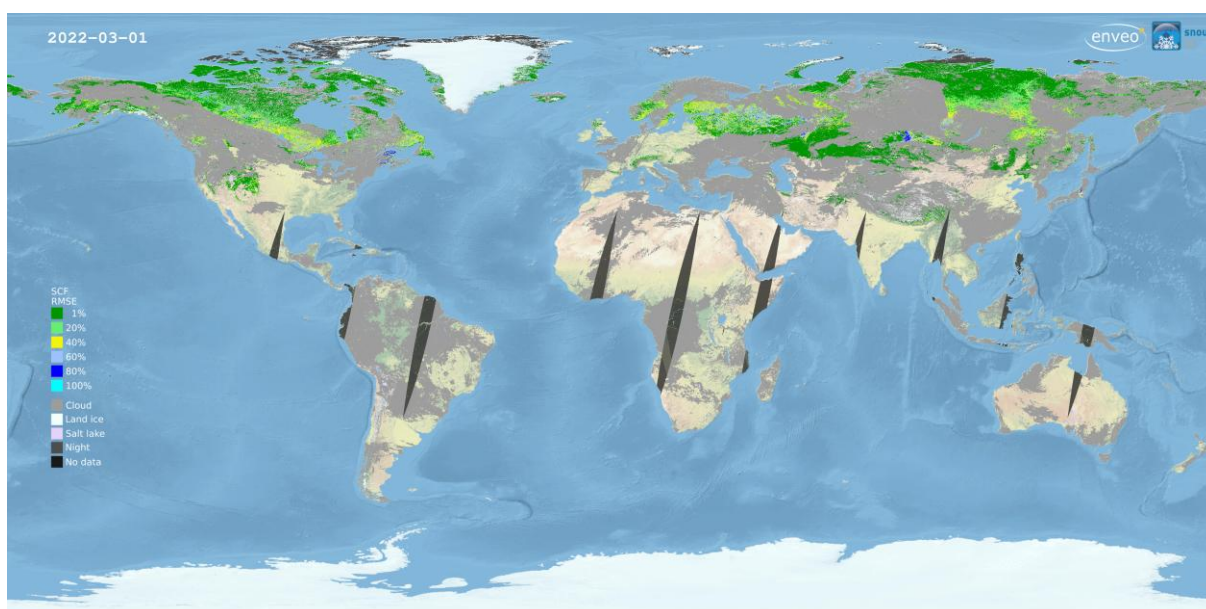


Figure 3.4: Example of corresponding SCFG uncertainty layer (CRDP v4.0) from Terra MODIS data of 01 March 2022. The RMSE for pixels defined as snow free by the pre-classification step is assumed to be zero and is set to transparent in the colour coding. For all pixels used for the SCFG retrieval algorithm, the RMSE is provided.

The satellite viewing zenith angle is provided in degrees ranging from 0° to 65°, the satellite image acquisition time is provided in fractional hours from 0.00 to 23.59. These additional variables contain the respective values for those pixels that were selected for the final products during the data merging process. The data of the additional variables are stored in unsigned 16-bit integer type using a scale factor of 0.01 (zenith angle) and 0.001 (scanline time). Commonly used software packages for geo-spatial data automatically apply the correction during reading of the data.

3.2.3. Known Strengths and Limitations

Strengths: The products provide the fraction of snow cover per pixel on global land areas. The spatial resolution of the products with 0.01° pixel spacing is high compared to other available satellite-based global snow products. In forested areas, the SCFV products provide information on snow viewable from above on the top of the forest canopy, while the SCFG products provide the canopy-corrected snow on ground. The snow classification in open land for SCFV and SCFG is consistent for the product generation from Terra MODIS data for the full time series, from end of February 2000 till December 2023. The applied pre-classification to identify pixels with high probability of snow-free conditions, e.g. in very warm regions, improves the global snow extent product significantly. The cloud-screening approach is developed for clouds over snow and works in general better than other cloud masks. Salt lakes can have similar reflectance characteristics as snow or cloud cover in the visible spectral range. Since CRDP version 3.0, major salt lakes were identified and masked. SCF retrieval for regions with reduced illumination conditions has been improved in CRDP version 4.0 by applying a correction to the spectral reflectance centred at 555 nm before estimating the SCF. The number of false positive snow covered pixels due to high solar zenith and/or high satellite sensor zenith angles is reduced by using adjusted merge criteria for overlapping granules, considering the solar and the sensor zenith angles. The cloud masking in the final product is improved by analysing ERA-5 Land temperature and precipitation fields to identify potential snow fall events since the last observation. Any pixel classified as SCF without a potential snow fall event in advance since the last observation is reset to cloud.

Limitations: Changes in the forest due to forest clearance or reforestation are not yet considered, but a static forest mask valid for the year 2000 is used to separate between open land and forested areas. The classification accuracy of pixels affected by cloud shadow or in small cloud gaps is often lower than for large areas observed at clear-sky conditions. Misclassifications of clouds as snow or vice versa can still occur. Misclassifications of snow covered areas as snow free can occur in regions affected by cloud shadow. Pixels with a solar zenith angle greater than 83° are too dark for a reliable classification and are masked as night or polar night. Pixels with a satellite sensor zenith angle greater than 65° are masked as failed classification. Although the major water bodies are masked out, misclassification of snow can occur for changing water bodies, as a static mask from the year 2000 is used for identifying water for the full time series. The NDSI-threshold map for the pre-classification of snow free pixels is very strict. Therefore, sometimes pixels with a low SCF are classified as snow free and transitions between high SCF and snow free can be sharp.

3.2.4. Changes between SCF CRDP versions from MODIS data

Table 3.3: Changes in the products between the different CRDP versions from MODIS data. The accuracy metrics are referred to open land areas, and the reference maps are derived with Salomonson method.

Version 1.0 to version 2.0	Version 2.0 to version 3.0	Version 3.0 to version 4.0
Algorithm improvements: <ul style="list-style-type: none"> Improved pre-classification of snow-free areas: <ul style="list-style-type: none"> updated NDSI basemap Improved cloud masking: <ul style="list-style-type: none"> Updated rules Improved SCF retrieval: <ul style="list-style-type: none"> Time series used for generation of background reflectance maps for snow free ground and forest extended from 1 year to 15 years Update of snow reflectance parameter based on statistical analysis Update of forested areas and transmissivity function to account for forest canopy effects Updated uncertainty estimation accounting for changes in algorithm Extension of time series (start in 2000): <ul style="list-style-type: none"> Extended from 2018 to 2020 	Algorithm improvements: <ul style="list-style-type: none"> Improved pre-classification of snow-free areas: <ul style="list-style-type: none"> updated NDSI basemap Improved SCF retrieval: <ul style="list-style-type: none"> Update of snow reflectance parameter based on statistical analysis Salt lakes added as additional static mask Updated uncertainty estimation accounting for changes in algorithm Additional variables: <ul style="list-style-type: none"> Sensor zenith angle in degrees per pixel Image acquisition time (scanline time per MODIS granule) Extension of time series (start in 2000): <ul style="list-style-type: none"> Extended from 2020 to 2022 	Algorithm improvements: <ul style="list-style-type: none"> Salt lake mask updated with additional manually mapped salt lakes Improved pre-classification of snow-free areas: <ul style="list-style-type: none"> Updated NDSI basemap Improved SCF retrieval: <ul style="list-style-type: none"> Updated snow-free ground and snow-free forest reflectance parameters based on statistical analysis per pixel Correcting spectral reflectance used for SCF retrieval (centred at 555 nm) in dependence on solar zenith angle to improve SCF retrieval in regions with reduced illumination Improved merging to daily, global product: <ul style="list-style-type: none"> Updated merge method for global product in dependence on solar zenith angle and viewing zenith angle Limit for maximum allowed viewing zenith angle introduced Updated uncertainty estimation accounting for changes in algorithm Extension of time series (start in 2000): <ul style="list-style-type: none"> Extended from 2022 to 2023
Validation results: <ul style="list-style-type: none"> Bias: -6.37 RMSE: 14.95 	Validation results: <ul style="list-style-type: none"> Bias: -4.2 RMSE: 12.76 	Validation results: <ul style="list-style-type: none"> Bias: -3.5 RMSE: 11.25

3.3. SLSTR SCF

3.3.1. Overall Description

The SLSTR-based snow_cci SCF product time series covers the period September 2020 – December 2022. Global SCF products are available at daily temporal resolution with cloud-cover, water, permanent snow and ice, and salt lakes flagged. The product is based on data from the SLSTR sensor aboard Sentinel-3A (launched 16.02.2016) and Sentinel-3B (launched 25.04.2018). The sensor provides data in 500 m and 1000 m spatial resolution. The global Sentinel-3 SLSTR Level 1B data used for the generation of this CRDP were downloaded and are stored at ENVEO. The characteristics of the SLSTR SCF Climate Research Data Package version 1.0 are described in Table 3.4. The time series of SLSTR based SCF products is gradually extended in the frame of the Copernicus Climate Change Service (C3S) for Cryosphere.

Table 3.4: Characteristics of the SLSTR SCF products of the CRDP version 1.0. These characteristics are valid for the viewable snow cover fraction (SCFV) and the snow cover fraction on ground (SCFG) products.

Subject	Snow Cover Fraction CRDP v4.0
Variable	Snow cover fraction [%]
Accuracy target	10-20% unbiased RMSE
Retrieval algorithm	SCAmod, Metsämäki et al., 2015, adapted and improved [RD-6]
Uncertainty algorithm	Uncertainty propagation, adapted from Salminen et al. (2018) [RD-7]
Cloud screening algorithm	Simple Cloud Detection Algorithm v2.3 (adapted and improved [RD-6] from Metsämäki et al., 2015)
Satellite(s)	Sentinel-3A, Sentinel-3B (Copernicus)
Sensor(s)	SLSTR
Input product(s)	Level 1B Radiance and Brightness temperatures (RBT), Non-Time Critical (NTC) data, baseline collection 004
Geographical domain(s)	Global
Start date time series	01.09.2020
End date time series	31.12.2022
Grid size	0.01° x 0.01°
Projection/datum	Geographical (lat/lon)/WGS 84
Temporal resolution	Daily
Temporal aggregation	None
Number of layers	4
Metadata	Global attributes in NetCDF4 file, CF-v1.12, conformal with CCI data standards v2.3 26/07/2021
Auxiliary data	Water and permanent snow and ice masks aggregated from Land Cover CCI product for the year 2000; salt lake mask generated by ENVEO; forest canopy transmissivity map for the retrieval of snow on ground, reflectance maps for snow-free forest and snow-free ground, NDSI-threshold map for pre-classification of snow free pixels
Data representation	scfg, scfg_unc / scfv, scfv_unc: Unsigned byte (8 bits, ubyte) satzen, scanline_time: Unsigned 16-bit integer (ushort)
File format	NetCDF4, CF-v1.12
Product access	CCI Data Portal, CEDA archive:

Subject	Snow Cover Fraction CRDP v4.0
	SCFV products: https://catalogue.ceda.ac.uk/uuid/f5dce1f7bec2447093cf460a4d3ba2c2/ SCFG products: https://catalogue.ceda.ac.uk/uuid/38a71d034b5c4097821de29ee3bc2498/

3.3.2. Data Representation

Two CRDPs are provided, with different SCF and associated uncertainty estimations in forested areas. In non-forested areas, both SCF and uncertainty estimations are the same. Each daily product contains four layers:

SCFV product:

- Snow cover fraction viewable from above
- Uncertainty estimates for snow cover fraction viewable from above
- Satellite viewing zenith angle
- Satellite image acquisition time

SCFG product:

- Snow cover fraction on the ground
- Uncertainty estimates for snow cover fraction on the ground
- Satellite viewing zenith angle
- Satellite image acquisition time

The coding of the product and the associated uncertainty estimation are the same as for the MODIS retrieved SCF product and described in Table 3.2. Examples of the SLSTR-based SCFV and SCFG products are shown in Figure 3.5 and Figure 3.7, the associated uncertainty estimations per pixel are presented in Figure 3.6 and Figure 3.8, respectively.

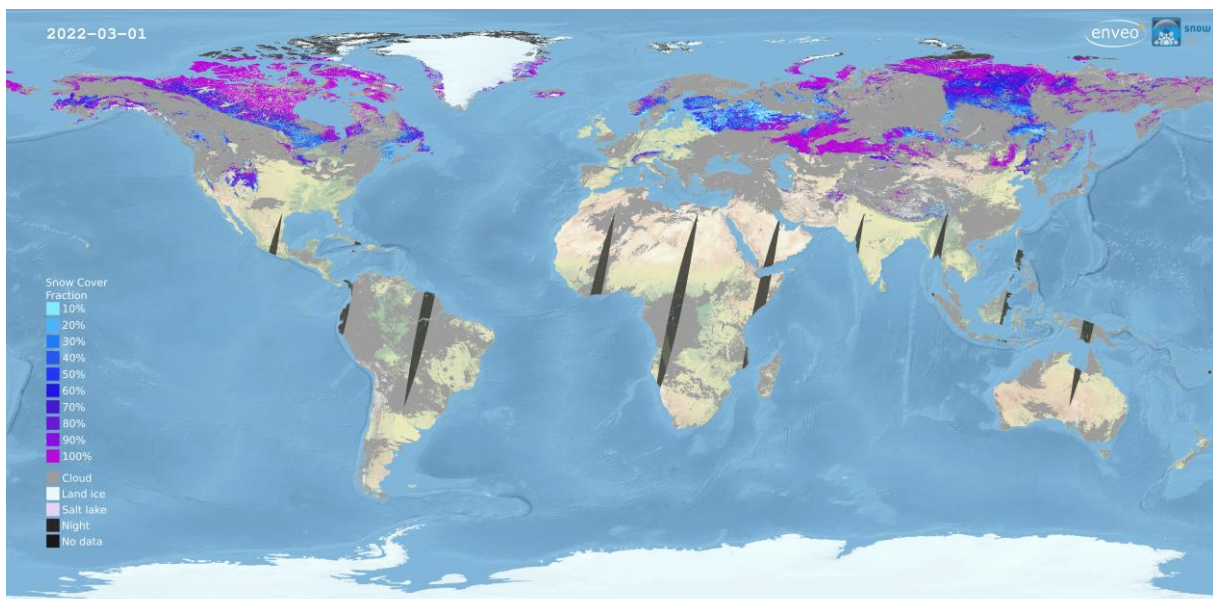


Figure 3.5: Example of SCFV product (CRDP v1.0) from SLSTR data of 01 March 2022

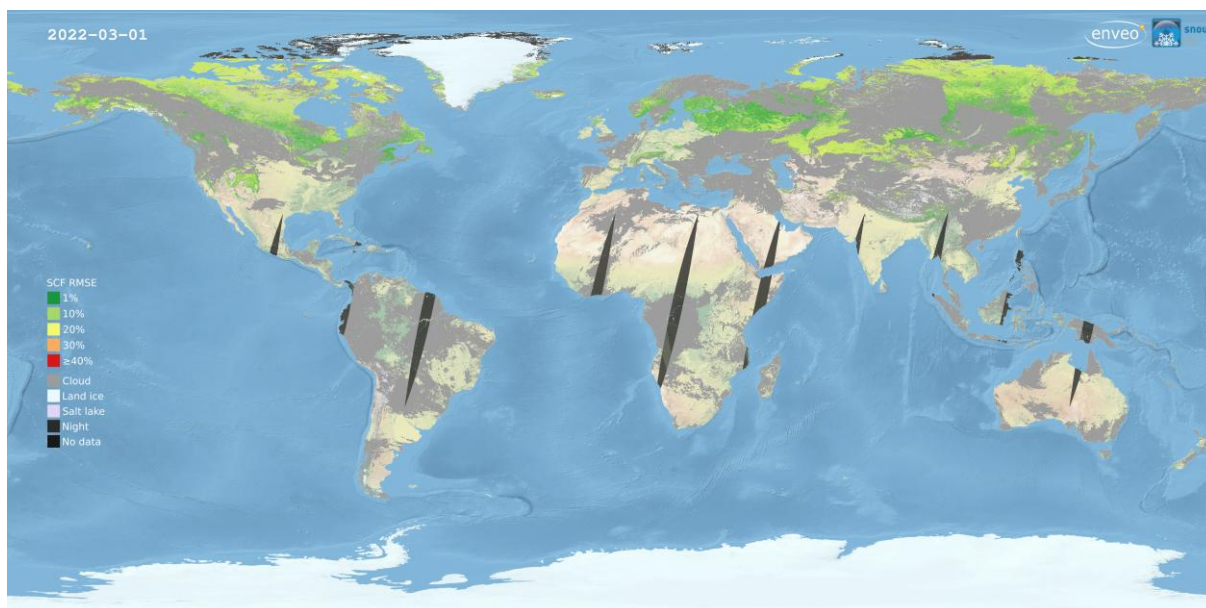


Figure 3.6: Example of corresponding SCFV uncertainty layer (CRDP v1.0) from SLSTR data of 01 March 2022. The RMSE for pixels defined as snow free by the pre-classification step is assumed to be zero and are set to transparent in the colour coding. For all pixels used for the SCFV retrieval algorithm, the RMSE is provided.

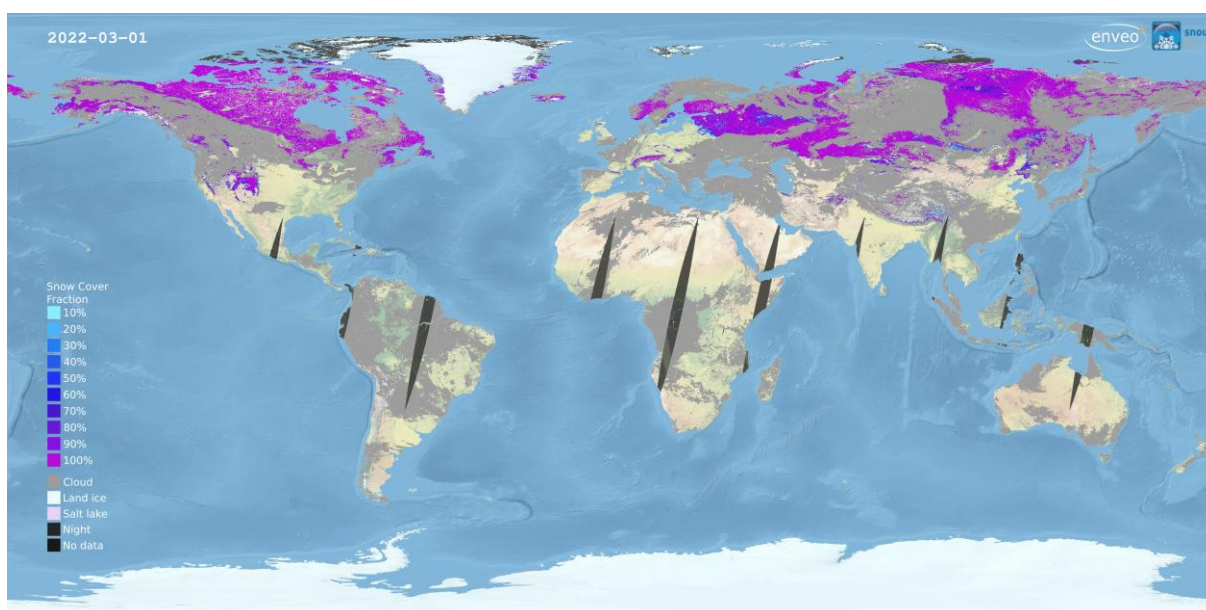


Figure 3.7: Example of SCFG product (CRDP v1.0) from SLSTR data of 01 March 2022.

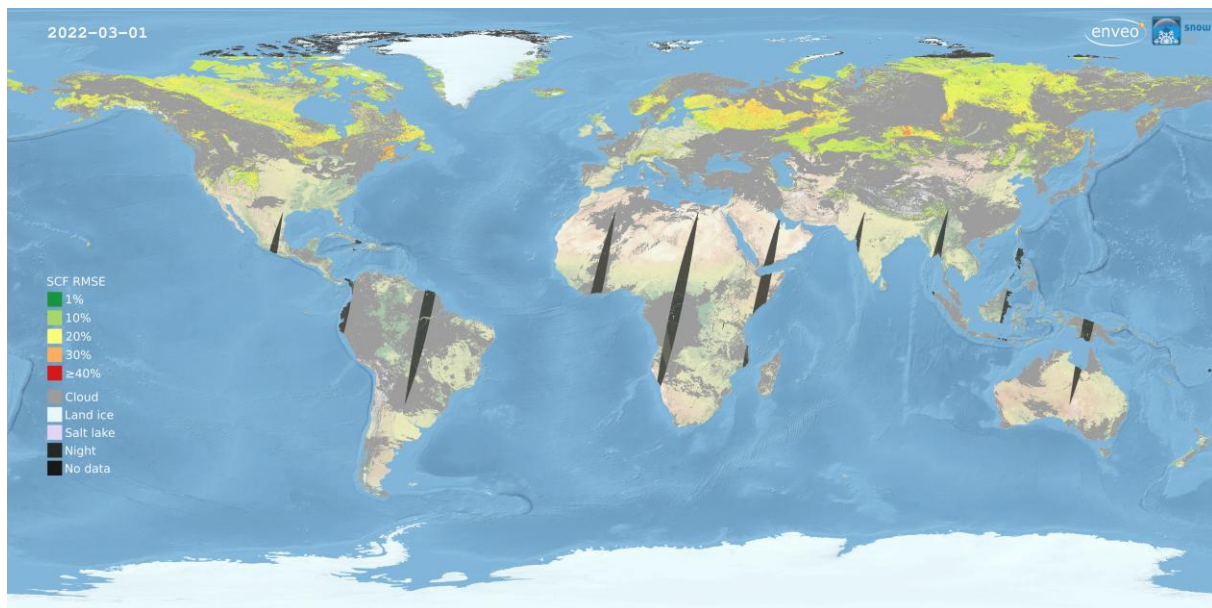


Figure 3.8: Example of corresponding SCFG uncertainty layer (CRDP v1.0) from SLSTR data of 01 March 2022. The RMSE for pixels defined as snow free by the pre-classification step is assumed to be zero and is set to transparent in the colour coding. For all pixels used for the SCFG retrieval algorithm, the RMSE is provided.

The satellite viewing zenith angle is provided in degrees ranging from 0° to 65°, the satellite image acquisition time is provided in fractional hours from 0.00 to 23.59. These additional variables contain the respective values for those pixels that were selected for the final products during the data merging process. The data of the additional variables are stored in unsigned 16-bit integer type using a scale factor of 0.01 (zenith angle) and 0.001 (scanline time). Commonly used software packages for geo-spatial data automatically apply the correction during reading of the data.

3.3.3. Known Strengths and Limitations

Strengths: The products provide the fraction of snow cover per pixel on global land areas. The spatial resolution of the products with 0.01° pixel spacing is high compared to other globally available satellite-based snow products. In forested areas, the SCFV products provide information on snow on the top of the forest canopy, while the SCFG products provide the canopy-corrected snow on ground. The snow classification in open land for SCFV and SCFG is consistent for the product generation from SLSTR data for the full time series, from 2020 to 2022. The applied pre-classification to identify pixels with high probability of snow-free conditions, e.g. in very warm regions, improves the global snow extent product significantly. The cloud-screening approach is developed based on Terra MODIS for clouds over snow and works in general better than other cloud masks. Salt lakes can have similar reflectance characteristics as snow or cloud cover in the visible spectral range and are masked in the SLSTR based products. Underestimations of SCF for bad illumination conditions are reduced by applying the function for the correction of the green band before retrieving the SCF. The number of false positive

snow pixels due to high solar zenith and/or high satellite sensor zenith angles is reduced by considering the best illumination and observation conditions per pixel for the merging criteria.

Limitations: Changes in the forest due to forest clearance or reforestation are not yet considered, but a static forest mask valid for the year 2000 is used to separate between open land and forested areas. The classification accuracy of pixels affected by cloud shadow or in small cloud gaps is often lower than for large areas observed at clear-sky conditions. The cloud algorithm was developed for Terra MODIS and the bandwidths and central wavelengths are different for SLSTR, leading in some cases to overestimation and misclassification of clouds with SLSTR data. The nominal upper limit of the brightness temperatures of the SLSTR band S7 with a central wavelength around 11 μm is at 305 K. All S7 values greater than 305 K are flagged as “S7 invalid radiances” in the raw data and are set to 305 K in the processing chain. This upper limit of the brightness temperature around 11 μm can have an impact on the cloud masking. Pixels with a solar zenith angle greater than 83° are too dark for a reliable classification and are masked as night or polar night. Pixels with valid solar zenith angles and a satellite sensor zenith angle greater than 65° are masked as failed classification. Although the major water bodies are masked out, misclassification of snow can occur for changing water bodies, as a static mask from the year 2000 is used for identifying water for the full time series, enhanced by a salt lake mask. Similar to Terra MODIS, the NDSI-threshold map used for the pre-classification of snow free pixels is very strict. Pixels with a low SCF can be classified as snow free and transitions between high SCF and snow free can be sharp. Sentinel-3A/B SLSTR data are slightly more sensitive than Terra MODIS data to the effects of pre-classification using NDSI and brightness-temperature thresholds.

3.4. AVHRR SCF

3.4.1. Overall Description

The AVHRR SCF product time series cover the period 1979-2023. Global SCF products are available at daily to sub-daily temporal resolution with cloud cover flagged. The product is based on the EUMETSAT AVHRR GAC FDR (published 2023) and the new CLARA A3 cloud mask provided by SMHI.

The Advanced Very High Resolution Radiometer (AVHRR) is one of the oldest systems in orbit (since 1979), born by NOAA satellite platforms and recently also on the European MetOp satellites. AVHRR is the only sensor offering an exceptional long optical data record (more than 40 years) for global applications, with a spatial resolution of 4 km (Global Area Coverage, GAC). Only local archives offer data with 1 km spatial resolution (Local Area Coverage, LAC) for similar periods but regionally limited.

The AVHRR sensors had two major changes over the lifetime of its programme. The AVHRR-1 aboard NOAA-8 and -10 duplicated the thermal band 4. The main difference between AVHRR-2 and -3 is splitting of channel 3 into two channels 3A and 3B in AVHRR-3. The characteristics of the AVHRR SCF products of the CRDPv4.0 are described in Table 3.5. Characteristics from previous CRDP versions 1.0 and 2.0 are presented in the Annex (Tab. A.2)

Table 3.5: Characteristics of the AVHRR SCF products of the CRDP version 4.0.

Subject	Snow Cover Fraction CRDP v4.0
Variable	Snow Cover Fraction Viewable (SCFV) and Snow Cover Fraction on Ground SCFG)
Accuracy target	10-20% unbiased RMSE
Retrieval algorithm	NDSI (Salomonson and Appel, 2006) as precondition for SCAMod (Metsämäki et al., 2015)
Uncertainty algorithm	Schwaizer et al. [RD-7]
Cloud screening algorithm	CLARA A3
Satellite(s)	TIROS-N, NOAA-6, -7, -8, -9, -10, -11, -12, -14, -16, -17, -18, -19 and MetOp-A, -B, -C
Sensor(s)	AVHRR/1, AVHRR/2, AVHRR/3
Input product(s)	GAC (PyGAC processed by EUMETSAT FDR consortium)
Geographical domain(s)	Global
Start date time series	1 January 1979
End date time series	31 December 2023
Grid size	0.05° x 0.05°
Projection/datum	Geographical (lat/lon)/WGS 84
Temporal resolution	Daily
Temporal aggregation	None
Number of layers	4
Metadata	Global attributes in NetCDF4 file, CF-v1.12, conformal with CCI data standards v2.3 26/07/2021
Data representation	scfg, scfg_unc / scfv, scfv_unc: Unsigned byte (8 bits, ubyte) satzen, scanline_time: Integer (int)
File format	NetCDF4, CF-v1.12
Product access	CCI Data Portal, CEDA archive: SCFV products: https://catalogue.ceda.ac.uk/uuid/763eb87e0682446cfa8c74488dd5fb8 SCFG products: https://catalogue.ceda.ac.uk/uuid/3f034f4a08854eb59d58e1fa92d207b6

3.4.2. Data Representation

The products are provided as two files, each containing two layers:

1. SCFV product:
 - a. Snow cover fraction, viewable snow
 - b. Uncertainty estimate for snow cover fraction, viewable snow
2. SCFG:
 - a. Snow cover fraction, snow on the ground
 - b. Uncertainty estimate for snow cover fraction, snow on the ground

The product coding is explained in Table 3.6. Examples of the AVHRR-based SCF products are shown in Figure 3.9 (SCFV) and Figure 3.11 (SCFG). Examples of corresponding uncertainty are shown in Figure 3.10 (for SCFV) and Figure 3.12 (for SCFG).

Table 3.6: Coding for the AVHRR SCF products and associated uncertainty estimation.

Code(s)	SCF product coding description	SCF uncertainty coding description
0 - 100	SCF [%]; 0 = snow free; 100 = fully snow covered	Estimate of RMSE [% SCF]
205	Cloud masked (including cloud shadow)	Cloud masked (including cloud shadow)
206	Satellite data available, but polar night	Satellite data available, but polar night
210	Water	Water
215	Permanent snow and ice	Permanent snow and ice
254	ERROR: No satellite acquisition	ERROR: No satellite acquisition
All other values	Not used	Not used

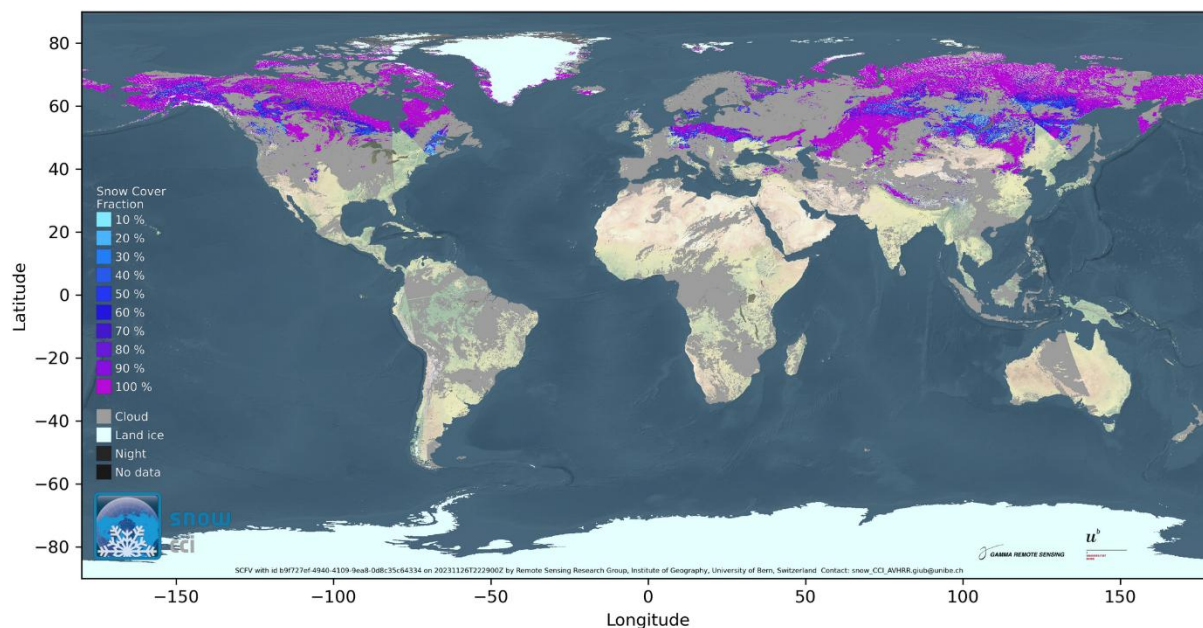


Figure 3.9: SCFV product example (CRDP v4.0) for 28 February 1979 from TIROS-N AVHRR data.

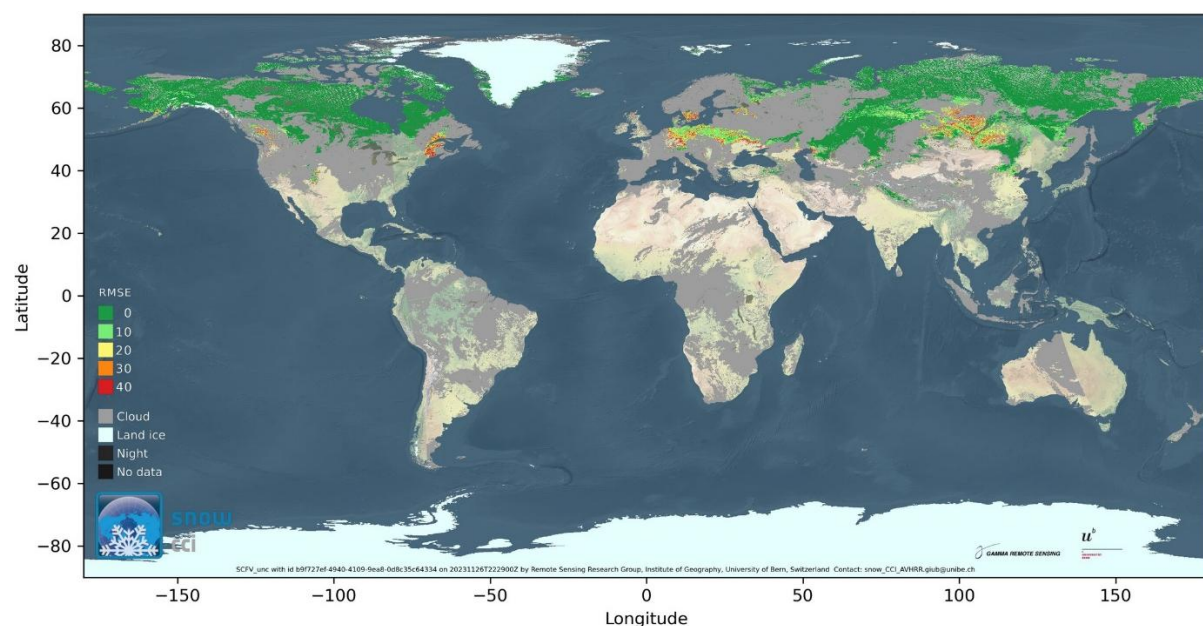


Figure 3.10: Uncertainty for SCFV product example (CRDP v4.0) on 28 February 1979 from TIROS-N AVHRR data.

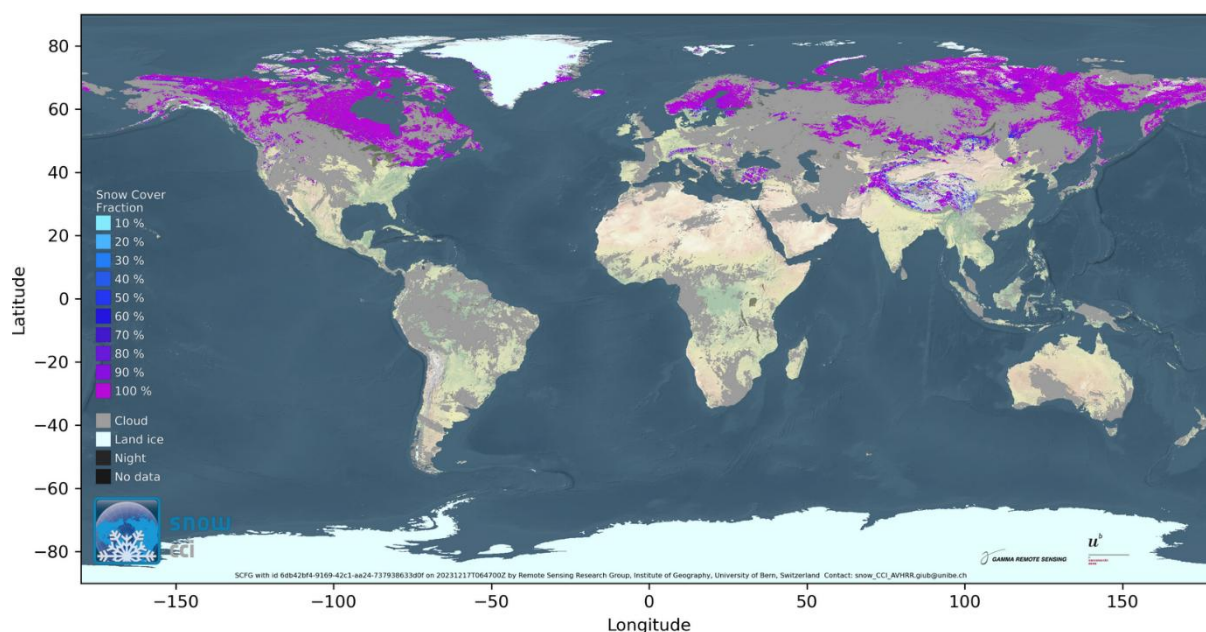


Figure 3.11: SCFG product example (CRDP v4.0) for 4 March 2022 from MetOp-B AVHRR data.

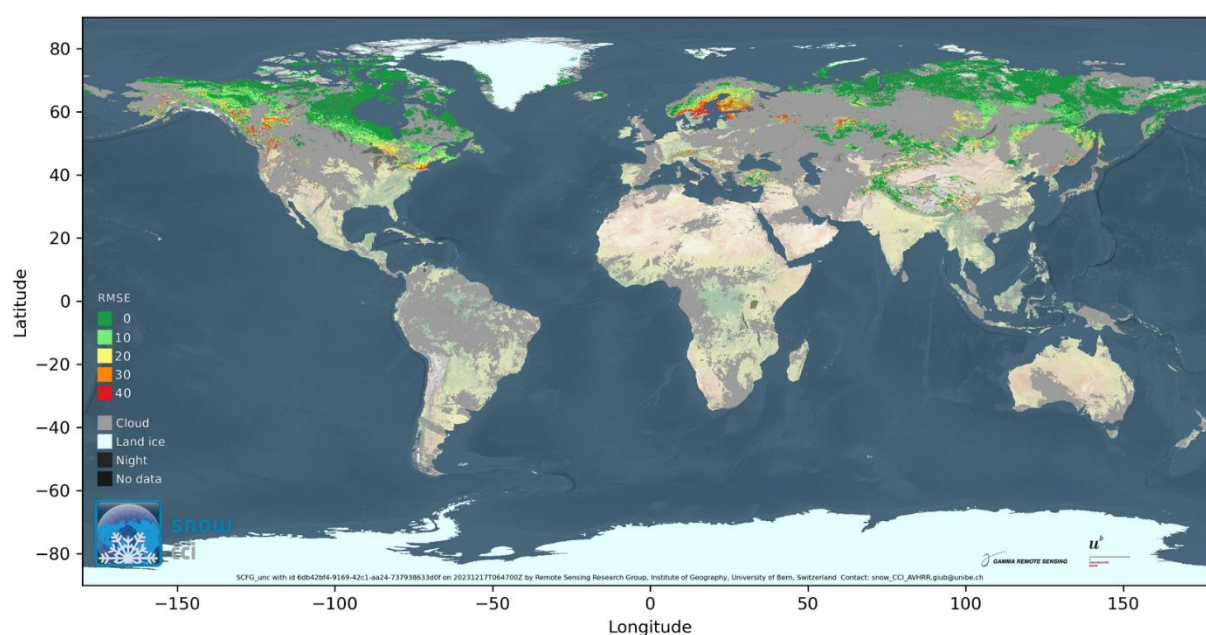


Figure 3.12: Uncertainty for SCFG product example (CRDP v4.0) on 4 March 2022 from MetOp-B AVHRR data.

3.4.3. Known Strengths and Limitations

Strengths: The only sensor in orbit with a time series of almost 40 years fulfilling the requirements of WMO for climate period; the Cloud CCI's cloud mask is reliable and consistent over time.

Limitations: Medium spatial resolution of 4 km results in reduced detectability of snow in heterogeneous terrain in comparison to 1 km data. Lack of orthorectification may cause radial positional shifts in mountains. Channel 3 of the early AVHRR/2 sensor (NOAA-7 and NOAA-9) has some noise, which affects the quality of SCF based on NDSI as precondition for SCAMod.

3.4.1. Changes between SCF CRDP versions from AVHRR data

Table 3.7: Changes in the products between the different CRDP versions from AVHRR data. The accuracy metrics are referred to open land areas, and the reference maps are derived with Salomonson method.

Version 1.0 to version 2.0	Version 2.0 to version 3.0	Version 3.0 to version 4.0
Algorithm improvements: <ul style="list-style-type: none"> Improved SCF retrieval: <ul style="list-style-type: none"> Adapted reference reflectance values for ref_snow, ref_forest and ref_background to consider the spectral difference between the previously used MODIS-based values and AVHRR. Update of forested areas and transmissivity function to account for forest canopy effects Updated uncertainty estimation accounting for changes in algorithm Extension of time series (start in 1982): <ul style="list-style-type: none"> Extended from 2018 to 2019 	Input data: <ul style="list-style-type: none"> EUMETSAT FDR replaces ESA CCI cloud products (AVHRR global composites and cloud) <ul style="list-style-type: none"> Morning and afternoon orbits. MetOp-Satellites are included CLARA A3 replaces ESA CCI cloud mask Algorithm improvements: <ul style="list-style-type: none"> Improved pre-classification of snow-free areas: <ul style="list-style-type: none"> Considering the additional orbits Improved SCF retrieval: <ul style="list-style-type: none"> Update of ref_reflectance values (snow, forest, ground) to consider SZA and VZA changes applying LUT. Updated uncertainty estimation accounting for the morning and afternoon orbits Updated post-classification to remove erroneous snow pixels in desert areas. Additional variables: <ul style="list-style-type: none"> Sensor zenith angle in degrees per pixel Image acquisition time (scanline time per AVHRR swath) Extension of time series (start in 1979): <ul style="list-style-type: none"> Extended from 2019 to 2022 	Algorithm improvements: <ul style="list-style-type: none"> Improved pre-classification with additional threshold tests. Improved SCF retrieval <ul style="list-style-type: none"> Generation of LUT to determine the spatial variability of surface reflectance reference values (ground, forest and snow). Updated post-classification to remove erroneous snow pixels in desert areas. Extension of time series: <ul style="list-style-type: none"> 1979 - 2023
Validation results: <ul style="list-style-type: none"> Bias: -13.64 RMSE: 20.91 	Validation results: <ul style="list-style-type: none"> Bias: -6.62 RMSE: 27.6 	Validation results: <ul style="list-style-type: none"> Bias: -3.5 RMSE: 23.4

3.5. ATSR-2/AATSR SCF

3.5.1. Overall Description

The SCF product time series based on the ESA ATSR family of sensors consists of two sub-sets based on Along-Track Scanning Radiometer 2, ATSR-2 (1995-2003) and Advanced Along-Track Scanning Radiometer, AATSR (2002-2012), respectively. Global SCF products are available at daily temporal resolution with cloud-cover flagged.

The first ATSR sensor (ATSR-1) launched on the ESA ERS-1 satellite, did unfortunately not include any visual and near-infrared bands and is therefore not suitable for snow mapping. The ATSR-2 sensor was launched on the ESA ERS-2 satellite in 1995 and included three more bands covering visual and near-infrared wavelengths, seven bands in total. The AATSR sensor was launched on ESA ENVISAT in 2002 and included a similar set of bands as ATSR-2. The spatial resolution of the data provided by both sensors were 1 km. Both sensors included two components, one looking downward (nadir) and the other looking forward (55°). Both instruments were conical scanners keeping constant distance between the sensor and the geoid. The across-track width was 500 km.

ATSR-2 and AATSR data have generally been available in Level-1B version 3.0 format. ESA is currently reprocessing the data to the same format as used for SLSTR. The reprocessed data, version 4.0, also include some other improvements and harmonisation with SLSTR. AATSR version 4.0 was generated in spring and summer 2021 and has therefore been used as input data for SCF product generation. As the reprocessing of ATSR-2 Level-1B data did not take place with *snow_cci* Phase 1 project period, we have used the 3.0 format as input.

The whole global ATSR-2 and AATSR 1 km Level-1B datasets were downloaded from ESA and stored at NR. The product generation took place on the Uninet Sigma2 Fram supercomputer, which is part of the national HPC infrastructure in Norway, with data transfer over a high-speed connection.

The characteristics of the ATSR-2 and AATSR SCF products are described in Table 3.8.

Table 3.8: Characteristics of ATSR-2 and AATSR SCF products of CRDP version 1.0. These characteristics are valid for the viewable snow cover fraction (SCFV) and the snow cover fraction on ground (SCFG) products.

Subject	ATSR-2 Snow Cover Fraction CRDP v1.0	AATSR Snow Cover Fraction CRDP v1.0
Variable	Snow cover fraction [%]	Snow cover fraction [%]
Accuracy target	10-20% unbiased RMSE	10-20% unbiased RMSE
Retrieval algorithm	SCAmod, Metsämäki et al., 2015, adapted and improved	SCAmod, Metsämäki et al., 2015, adapted and improved
Uncertainty algorithm	Salberg et al. 2021 [RD-5]	Salberg et al. 2021 [RD-5]
Cloud screening algorithm	Simple Cloud Detection Algorithm, Metsämäki et al., 2015, adapted and improved	Simple Cloud Detection Algorithm, Metsämäki et al., 2015, adapted and improved
Satellite(s)	ERS-2 (ESA)	ENVISAT (ESA)
Sensor(s)	ATSR-2	AATSR

Subject	ATSR-2 Snow Cover Fraction CRDP v1.0	AATSR Snow Cover Fraction CRDP v1.0
Input product(s)	Level-1B version 3.0	Level-1B version 4.0
Geographical domain(s)	Global	Global
Start date time series	01.08.1995	20.05.2002
End date time series	22.06.2003	08.04.2012
Grid size	0.01°	0.01°
Projection/datum	Geographical (lat/lon)/WGS 84	Geographical (lat/lon)/WGS 84
Temporal resolution	Daily	Daily
Temporal aggregation	None	None
Number of layers	2	2
Metadata	Global attributes in NetCDF4 file, CF-v1.9, conformal with CCI data standards v2.3, 26/07/2021	Global attributes in NetCDF4 file, CF-v1.9, conformal with CCI data standards v2.3, 26/07/2021
Auxiliary data	Water and permanent snow and ice masks aggregated from Land Cover CCI product for the year 2000; forest canopy transmissivity map for the retrieval of snow on ground, reflectance maps for snow-free forest and snow-free ground	Water and permanent snow and ice masks aggregated from Land Cover CCI product for the year 2000; updated forest canopy transmissivity map for the retrieval of snow on ground, updated reflectance maps for snow-free forest and snow-free ground
Data representation	Unsigned byte (8 bits)	Unsigned byte (8 bits)
File format	NetCDF4, CF-v1.9	NetCDF4, CF-v1.9
Product access	CCI Data Portal, CEDA archive: SCFV products: https://catalogue.ceda.ac.uk/uuid/70061acca284432ca31fd8a5cbd604d0 SCFG products: https://catalogue.ceda.ac.uk/uuid/0aeba0c203c2447b9553a78f99d3a276	CCI Data Portal, CEDA archive: SCFV products: https://catalogue.ceda.ac.uk/uuid/d7773cb976d64b1c900a518773428df6 SCFG products: https://catalogue.ceda.ac.uk/uuid/e7e31b86b2644e0da69090bc37360c97

3.5.2. Data Representation

The products are provided as two files, each containing two layers:

3. SCFV product:
 - a. Snow cover fraction, viewable snow
 - b. Uncertainty estimate for snow cover fraction, viewable snow
4. SCFG:
 - a. Snow cover fraction, snow on the ground
 - b. Uncertainty estimate for snow cover fraction, snow on the ground

The coding of the product and the associated uncertainty estimation are described in Table 3.9. Examples of AATSR-based SCFV and SCFG products are shown in Figure 3.13 and Figure 3.15. The associated uncertainty estimations per product grid cell are presented in Figure 3.14 and Figure 3.16, respectively.

Table 3.9: Coding for the ATSR-2 and AATSR SCF products and associated uncertainty estimation (valid for viewable snow and snow on ground).

Code(s)	SCF product coding description	SCF uncertainty coding description
0	Snow free	Uncertainty for pixels classified as definitely snow free in the NDSI-based pre-classification
1-100	SCF [%]; (100 = fully snow covered)	Unbiased RMSE estimate for pixels considered in the SCF retrieval, resulting in snow cover fraction in percent (0 = snow free; 100 = fully snow covered in SCF product). For snow-free pixels resulting from the SCF retrieval approach, also the uncertainty estimation is provided.
205	Cloud	Cloud (snow retrieval not possible due to masking of earth surface, no uncertainty estimate provided.)
206	(Polar) Night (satellite data available, but large solar zenith angle (SZA > 80°) does not allow classification)	(Polar) Night (satellite data available, but large solar zenith angle (SZA > 80°) does not allow classification)
210	Water	Water
215	Permanent snow and ice	Permanent snow and ice
252	ERROR: Classification failed	ERROR Code: Classification failed
253	ERROR: Input data error (e.g., bad pixels)	ERROR Code: Input data error (e.g., bad pixels, etc)
254	ERROR: No satellite acquisition	ERROR Code: No satellite data value
255	Not valid data	Not Valid Pixel
All other values	Not used	Not used




Figure 3.13: SCFV product example from ENVISAT AATSR on 10 March 2003.




Figure 3.14: Example of the uncertainty estimation for the SCFV product from ENVISAT AATSR on 10 March 2003 (cf. Figure 3.13).




Figure 3.15: SCFG product example from ENVISAT AATSR on 10 March 2003.




Figure 3.16: Example of the uncertainty estimation for the SCFG product from ENVISAT AATSR on 10 March 2003 (cf. Figure 3.15).

3.5.3. Known Strengths and Limitations

Strengths: The length of the combined ATSR-2 and AATSR data record is rather significant covering 17 years. The sensors provide global coverage at a spatial resolution of 0.01° since 1995, a level of detail that was not achievable by any other sensor on a global scale in the 1990s. The products provide both snow of the ground and viewable snow, which increase their utility. The similarity of the two sensors and calibration ensures consistent retrieval quality. The cloud screening is the best available for cloud detection over snow and ice surfaces. For solar elevations above $20\text{--}25^\circ$, a situation also appearing at high latitudes in March, the cloud screening performance has proved to be very accurate.

Limitations: The daily products include larger gaps between the swaths due to the rather narrow across-track width of the sensor. This means that it takes several days to cover the whole earth's surface, and the coverage is again limited by cloud cover. As for the other SCF products, changes in the forest due to forest clearance or reforestation are not yet considered. The cloud screening is not working very well during the darkest period of the year at higher latitudes.

4. SNOW WATER EQUIVALENT

4.1. Thematic Description

Snow water equivalent (SWE) is an important variable indicating the amount of accumulated snow on land surfaces. The retrieval is based on passive microwave radiometer (PMR) data considering the change of brightness temperature due to different snow depth, snow density, grain size and more. The retrieval algorithm handles data from the sensors SMMR, SSM/I, and SSMIS.

The *snow_cci* SWE product is based on the ESA GlobSnow SWE retrieval approach (Takala et al., 2011). The retrieval methodology combines satellite PMR measurements with ground-based synoptic weather station observations by Bayesian non-linear iterative assimilation. A background snow-depth field from re-gridded surface snow-depth observations and a passive microwave emission model are required components of the retrieval scheme. Improvements to the SWE retrieval algorithm implemented for *snow_cci* version 4 include change to prioritize morning overpass data over evening data, improved snow masking for post processing and improved uncertainty model for North America.

Version 4 of the *snow_cci* SWE product is based on SMMR, SSM/I and SSMIS PMR data for non-alpine regions of the Northern Hemisphere. Because of known limitations in alpine terrain, a complex-terrain mask is applied based on the sub-grid variability in elevation determined from a high-resolution digital elevation model. All land ice and water bodies are also masked; retrievals are not produced for coastal regions of Greenland.

Future extension of the SWE product to the Southern Hemisphere is dependent on sufficient in situ snow-depth measurements for algorithm input, whether extensive snow-covered land occurs outside of the alpine mask and the availability of snow-course measurements for validation.

4.2. Overall Product Description

The *snow_cci* SWE product time series v4 covers the period 1979-2023. Northern Hemisphere SWE products are available at daily temporal resolution with alpine areas masked. The product is based on data from the SMMR aboard NIMBUS-7, and SSM/I and SSMIS sensors aboard DMSP 5D F-series satellites. The satellite bands provide spatial resolutions between 15 and 69 km and are re-gridded to 12.5 km grid size.

SWE products over the full Northern Hemisphere are produced daily for the period 1988–2023, and bi-daily for the period 1979–1987.

The characteristics of the SWE products of CRDP version 4 are described in Table 4.1. Characteristics from previous CRDP versions 1.0, 2.0 and 3.1 are presented in the Annex (Tab. A.3).

Table 4.1: *snow_cci* SWE CRDP version 4.0 specifications.

Subject	SWE CRDP v4.0
Variable	Snow water equivalent [mm]
Accuracy target	20-30% unbiased RMSE
Retrieval algorithm	Takala et al., 2011; Pulliainen, 2006
Masking	Mountainous areas, glaciers/permanent ice, water
Satellite(s)	Nimbus-7; DMSP F8, F11, F13, F17, F18
Sensor(s)	SMMR, SSM/I and SSMIS
Input product(s)	Calibrated brightness temperatures for 19 & 37 GHz bands for SMMR, SSM/I, SSMIS from NSIDC
Geographical domain(s)	Northern Hemisphere (excluding mountains/glaciers/ice sheets/water)
Start date time series	6 January 1979
End date time series	31 December 2023
Grid size	0.10°
Projection/datum	Geographical (lat/lon)/WGS 84
Temporal resolution	Daily
Temporal aggregation	None
Number of SWE data layers	2
Metadata	Global attributes in NetCDF4 file, CF-v1.9, conformal with CCI data standards v2.3, 2021
Data representation	Signed short (16 bits)
File format	NetCDF4, CF-v1.9
Product access	CCI data portal, CEDA archive: https://catalogue.ceda.ac.uk/uuid/edf8abd23f4a40aabd4d52e48dec06ea

4.3. Data Representation

The SWE product includes two data layers:

1. SWE: Snow water equivalent retrieval
2. SWE_STD: Uncertainty estimate (statistical standard deviation) for snow water equivalent retrieval

Layer 1 and 2 coding and legend are described in Table 4.2 and Table 4.3, respectively. An example of the SWE product is shown in Figure 4.1 with the corresponding uncertainty estimate in Figure 4.2.

Table 4.2: Coding and legend for the SWE product, layer 1.

Code(s)	Description
0	Bare ground, no SWE retrieved (SWE = 0 mm)
1-500	SWE [mm]
-1	Masked: land areas for which no SWE retrieval attempted
-10	Masked: water (oceans, or water fraction > 50%)
-20	Masked: mountain
-30	Masked: Glaciers / permanent ice
All other values	Not used

Table 4.3: Coding and legend for the SWE product uncertainty, layer 2.

Code(s)	Description
0	Zero SWE retrieved
1-250	SWE_STD (standard deviation) [mm]
-1	Masked: land areas for which no SWE retrieval attempted
-10	Masked: water (oceans, or water fraction > 50%)
-20	Masked: Mountain
-30	Masked: Glaciers/permanent ice
All other values	Not used

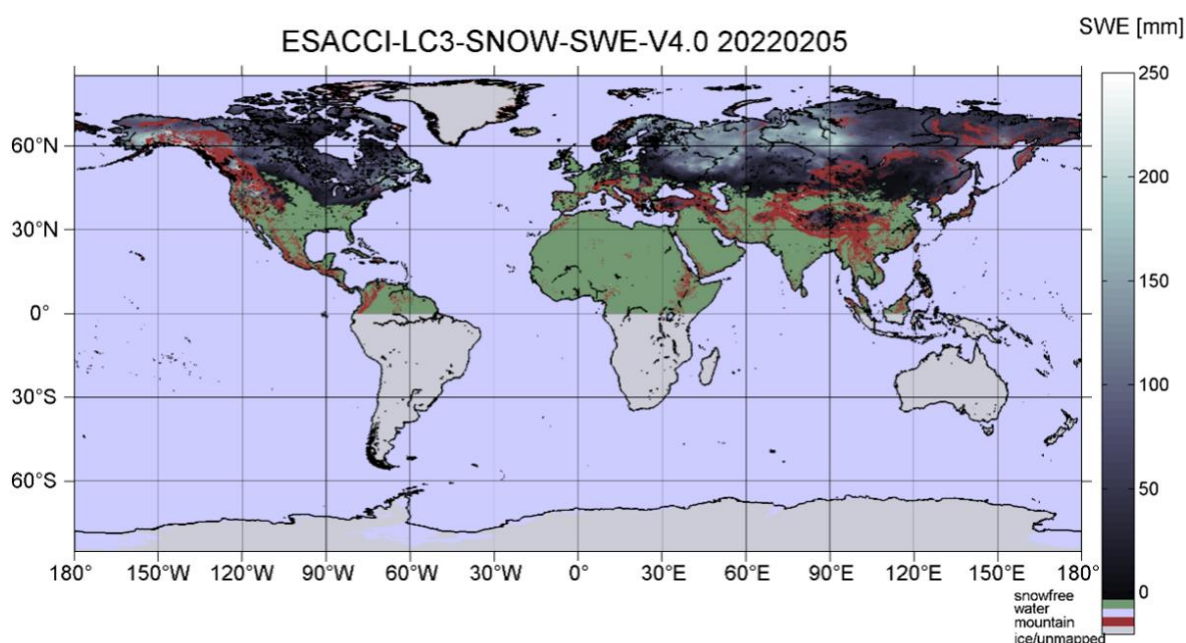


Figure 4.1: Example of SWE product (CRDP v4.0) for 5 February 2022.

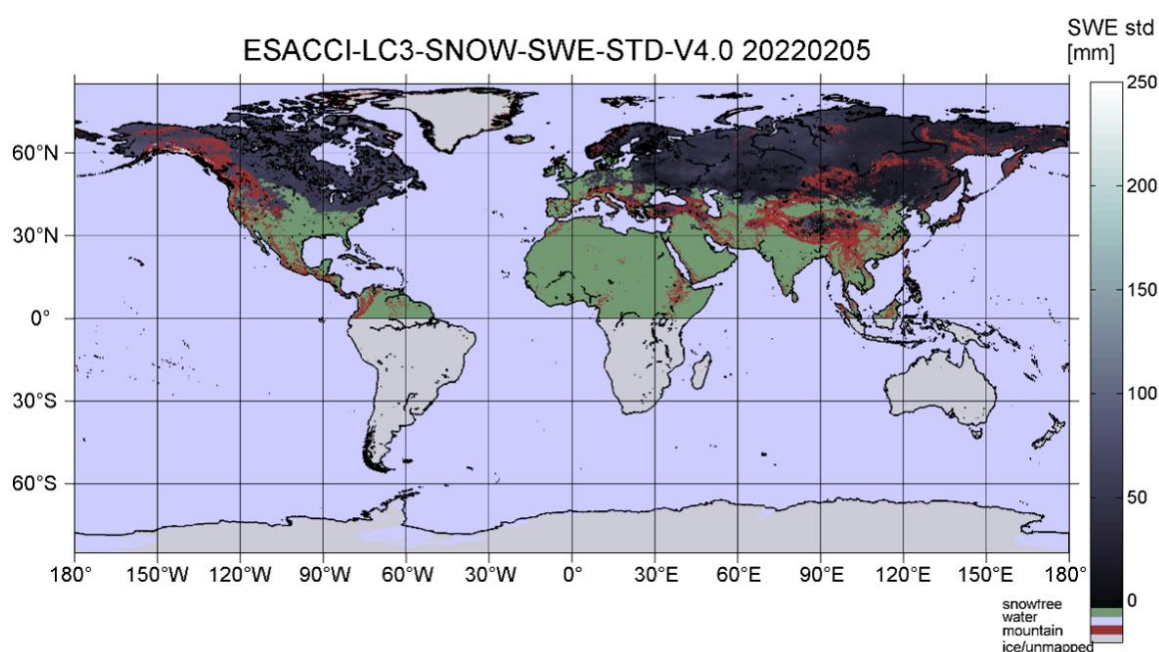


Figure 4.2: Example of corresponding SWE uncertainty layer (CRDP v4.0) for 5 February 2022.

4.4. Known Strengths and Limitations

Strengths: As the method utilises passive microwave radiometer data for retrieval of the snow, it is completely unaffected by clouds or light conditions. This combined with the wide swaths of the satellite instruments allow for continuous daily observations of snow without any undue gaps in the time series. Using background snow depth, acquired from weather station observations, as an initial guess, allows for much more accurate estimates of snow mass than any method utilising only one source of input data. The dataset is validated against independent snow transect data from Canada, Russia and Finland. These attributes make the dataset the most accurate long time series on the mass of snow in the Northern Hemisphere.

The uncertainty layer SWE_VAR gives information on how reliable the SWE retrieval has been for the given pixel in the data layer (SWE); it represents the statistical standard deviation of the SWE estimates. If a user has a known threshold for the retrieval accuracy needed to utilise the SWE data in their respective end-user applications, the SWE_VAR field can be used to select the SWE data to be utilised for the users' needs.

Limitations: The algorithm can be used to measure snow packs roughly between 0.05 m and 1.00 m in thickness and only under dry snow conditions. Depth less than 0.05 m cannot be reliably retrieved because the brightness temperature difference between the two frequencies, falls within 2 K detection precision of the radiometer instruments used. With snow depths greater than 1 m, the brightness temperature signal starts to saturate. Even relatively small amount of liquid water will contaminate the signal making retrieval of SWE impossible. The product is also dependent on the spatial density of the weather station observations available to calculate the background snow depth and snow grain size fields that are applied in SWE retrieval. Where the network is sparse the SWE estimates will also be less accurate, especially in regions where large variations in SWE level are typical (e.g. tundra) and pointwise measurements are unable to catch the typical range of SWE conditions.

4.5. Changes between SWE CRDP versions

Table 4.4: Changes in the products between the different SWE CRDP versions from passive microwave data.

Version 1.0 to version 2.0	Version 2.0 to version 3.1	Version 3.1 to version 4.0
Algorithm improvements: <ul style="list-style-type: none"> Improved resolution from 0.25° to 0.10°: <ul style="list-style-type: none"> Update of PMW input data from 25 km EASE1 to 12.5 km EASE2 data Improved SWE retrieval: <ul style="list-style-type: none"> Post-production with dynamic snow densities Extension of time series (start in 1979): <ul style="list-style-type: none"> Extended from 2018 to 2020 	Algorithm improvements: <ul style="list-style-type: none"> Improved dry snow detection: <ul style="list-style-type: none"> Update of dry snow detection algorithm Improved SWE retrieval: <ul style="list-style-type: none"> Dynamic snow densities implemented into the retrieval Improved snow masking: <ul style="list-style-type: none"> Update of snow mask used for post-processing Extension of time series (start in 1979): <ul style="list-style-type: none"> Extended from 2020 to 2022 	Algorithm improvements: <ul style="list-style-type: none"> Prioritization of morning overpass data over evening data Improved snow masking: <ul style="list-style-type: none"> Update of snow mask used for post-processing Improved uncertainty model for North America Uncertainty model updated with new data.
Validation results: <ul style="list-style-type: none"> Larger NH bias but regional improvements (NH 4.1mm more negative; improvement over Eurasia (by 5.2mm and North America by 1.5mm) 3.4mm reduction in uRMSE (2.4mm over Eurasia, 3mm over North America) 0.08 improvement in correlation (0.6 over Eurasia, 0.54 over North America) 	Validation results: <ul style="list-style-type: none"> Larger bias (NH 1.5mm more negative; Eurasia 2.1mm more negative, North America 0.1 more negative (i.e. no change)) 0.6mm reduction in uRMSE (0.5 over Eurasia, 0.4 over North America) 0.014 improvement in correlation (0.011 over Eurasia, 0.005 over North America) 	Validation results: <ul style="list-style-type: none"> Similar results to previous version Bias: -6.3mm: reduction by 0.5mm for the NH; reduction by 1.1mm for North America, and by 0.3mm for Eurasia uRMSE: 30.7mm: 0.4mm reduction in uRMSE (0.4 over Eurasia, 0.3 over North America) Correlation: 0.664: each 0.005 improvement over NH, Eurasia and North America

5. COMMON FILE FORMAT AND ACCESS DESCRIPTION

5.1. Filename Convention

Filename convention is based on the CCI Data Standards document:

*<Indicative Date>-ESACCI-<Processing Level>_<CCI Project>-<Data Type>-
<Product String> [-<Additional Segregator>] [-v<GDS version>]-fv<File version>.nc*

Definitions of the filename components are:

- Indicative Date: YYYYMMDD
- Processing Level: L3C for daily SCF and SWE products
- CCI Project: 'SNOW'
- Data Type: SWE (snow water equivalent), SCFV (viewable snow) and SCFG (snow on ground).

Product String: Identifies the source satellite data for each product. For SCF, this is either AVHRR_MERGED (CRDP v1.0 and v2.0, data spanning 1982-2019), AVHRR_[PLATFORM] (CRDP v3.0 and v4.0, data spanning 1982-2023), ATSR-2_ERS-2 (data spanning 1995-2003), AATSR_ENVISAT (data spanning 2003-2012), MODIS_TERRA (data spanning 2000-2023), and SLSTR_S3 (data spanning 2020-2022). For SWE, it is SMMR-NIMBUS7 (1979 through May 1987), SSMI-DMSP (October 1987-December 1991), or SSMIS-DMSP (January 1992-May 2019).

- File version: unique identifier increasing with each dataset instance

Note that the 'Additional Segregator' and 'GDS version' are not used as part of the *snow_cci* file names.

5.2. File Format

All products are provided in netCDF-4 file format, with metadata according to the netCDF-4 Climate and Forecast (CF) convention (cf. Section 5.2.2). The conventions define metadata that provide a definitive description of what the data in each variable represents, and the spatial and temporal properties of the data. The metadata are included in the same file as the data, thus making the file "self-describing". Global and variable attributes are described in the following.

5.2.1. Global Attributes

The global attribute fields for the products are described in Table 5.1, with examples for the content.

Table 5.1: Example of global attribute fields for an SCFV product from CRDP version 4.0 from MODIS data.

Global Attribute	Content
title	ESA CCI viewable snow product level L3C daily from MODIS
institution	ENVEO IT GmbH

Global Attribute	Content
source	TERRA MODIS, Collection 6.1: calibrated radiances 5-min L1B swath data, 1 km (MOD021KM) and geolocation fields 5-min L1A swath data, 1 km (MOD03)
history	2025-08-19: ESA snow_cci processing line SCFV, version 4.0
references	http://snow-cci.enveo.at/
tracking_id	131e4fef-2170-463d-a50e-dc29aefcb40f
Conventions	CF-1.12
product_version	4.0
format_version	CCI Data Standards v2.3, 2021
summary	The SCF product provides daily information on snow cover fraction (0 - 100 %) per pixel for global land areas except permanent snow and ice areas with about 1 km pixel size. The product is based on medium resolution optical satellite data. In forested areas, the product provides information on snow on the top of the forest canopy. Clouds are masked. The product uncertainty for observed land pixels is provided as unbiased RMSE per pixel in the ancillary variable.
keywords	snow cover, MODIS, TERRA
id	20220301-ESACCI-L3C_SNOW-SCFV-MODIS_TERRA-fv4.0.nc
naming authority	at.enveo
keywords_vocabulary	NASA Global Change Master Directory (GCMD) Science Keywords, Version 21.4
cdm_data_type	Swath
comment	The following auxiliary data set is used for product generation: i) ESA CCI Land Cover from 2000; water bodies and permanent snow and ice areas are masked based on this dataset. Both classes were separately aggregated to the pixel spacing of the SCF product. Water areas are masked if more than 30 percent of the pixel is classified as water, permanent snow and ice areas are masked if more than 50 percent are identified as such areas in the aggregated map. ii) Salt lakes are manually mapped and masked in the product.
date_created	2025-07-31 18:54:26.907027Z
creator_name	ENVEO IT GmbH
creator_url	http://enveo.at
creator_email	snowcci@enveo.at
project	Climate Change Initiative - European Space Agency
geospatial_lat_min	-90
geospatial_lat_max	90
geospatial_lon_min	-180
geospatial_lon_max	180
geospatial_vertical_min	0
geospatial_vertical_max	0
geospatial_lon_resolution	0.01
geospatial_lat_resolution	0.01
geospatial_lat_units	degrees_north

<i>Global Attribute</i>	<i>Content</i>
geospatial_lon_units	degrees_east
time_coverage_start	20220301T000000Z
time_coverage_end	20220301T235959Z
time_coverage_duration	P1D
time_coverage_resolution	P1D
standard_name_vocabulary	CF Standard Name Table v91
license	ESA CCI Data Policy: free and open access
platform	TERRA
sensor	MODIS
spatial_resolution	0.01 degree
key_variables	scfv
doi	10.5285/bc13bb02a958449aac139853c4638f32

5.2.1. Variable Attributes

Variable attributes include uncertainty information. The uncertainty estimation has been developed alongside the products and is provided as additional layer for each product. As additional layers in CRDP v3.0, SCF products contain satellite viewing zenith and satellite image acquisition time.

5.2.2. Metadata

As required by the CCI data standards v2.3, 2021, the metadata per daily product must be compliant with CF1.9 and INSPIRE standards.

For the SCF products version 1.0, two different CF versions are used (version 1.8 for SCF/MODIS; version 1.9 for SCF/AVHRR). The CCI data standards v2.1, 2019, with metadata compliant with CF1.7 and INSPIRE standards are used for the SWE products version 1.0.

For the *snow_cci* products version 2.0, the CF version 1.9 is used for all SCF and SWE products.

For the *snow_cci* products version 3.0, the CF version 1.10 and CCI data standards v2.3, 2021, are used for SCF products from MODIS.

For the *snow_cci* SCF products version 4.0 from AVHRR and MODIS, and for SCF products version 1.0 from SLSTR, CF version 1.12 is used. All AVHRR and MODIS based SCF products version 4.0, SLSTR based SCF products version 1.0 and SWE products version 4.0, are following the CCI data standards v2.3, 2021.

5.3. Software Tools

All products generated in the frame of the *snow_cci* project are conformal with the CCI data standards and are thus provided in netCDF-4 format. Data are readable by any software tool able to open and

read netCDF file format. A list of open source and commercial software tools for reading, displaying and working with netCDF files is available online, at <https://www.unidata.ucar.edu/software/netcdf/software.html>.

5.4. Product Access and Policy

All official products generated in the *snow_cci* project are shared via the ESA CCI Open data portal, providing free and open access.

The datasets should be cited following the instructions provided per product at the Centre for Environmental Data Analysis (CEDA) archive, accessible via the project “ESA Snow Climate Change Initiative (snow_cci)” <https://catalogue.ceda.ac.uk/uuid/93cf539bc3004cc8b98006e69078d86b>.

6. REFERENCES

- Metsämäki, S., J. Pulliainen, M. Salminen, K. Luojus, A. Wiesmann, R. Solberg, K. Böttcher, M. Hiltunen and E. Ripper. 2015. Introduction to GlobSnow Snow Extent products with considerations for accuracy assessment. *Remote Sensing of Environment*, 156, 96-108.
- Pulliainen, J. 2006. Mapping of snow water equivalent and snow depth in boreal and sub-arctic zones by assimilating space-borne microwave radiometer data and ground-based observations. *Remote Sensing of Environment*, 101, 257-269, DOI: 10.1016/j.rse.2006.01.002.
- Pulliainen, J., Luojus, K., Derksen, C., Mudryk, L., Lemmetyinen, J., Salminen, M., Ikonen, J., Takala, M., Cohen, J., Smolander, T. and Norberg, J. 2020. Patterns and trends of Northern Hemisphere snow mass from 1980 to 2018. *Nature* 581, 294–298. <https://doi.org/10.1038/s41586-020-2258-0>.
- Salomonson, V., and I. Appel. 2006. Development of the Aqua MODIS NDSI fractional snow cover algorithm and validation results. *IEEE Transactions on Geoscience and Remote Sensing*, 44, 7, 1747 – 1756, 10.1109/TGRS.2006.876029.
- Takala, M, K. Luojus, J. Pulliainen, C. Derksen, J. Lemmetyinen, J.-P. Kärnä, J. Koskinen, B. Bojkov. 2011. Estimating northern hemisphere snow water equivalent for climate research through assimilation of space-borne radiometer data and ground-based measurements. *Remote Sensing of Environment*, 115, 12, 3517-3529, doi:10.1016/j.rse.2011.08.014.
- Venäläinen, P., Luojus, K., Mortimer, C., Lemmetyinen, J., Pulliainen, J., Takala, M., Moisander, M. & Zschenderlein, L. 2023. Implementing spatially and temporally varying snow densities into the GlobSnow snow water equivalent retrieval. *The Cryosphere*, 17(2), 719-736.
- Zschenderlein, L., Luojus, K., Takala, M., Venäläinen, P., & Pulliainen, J. 2023. Evaluation of passive microwave dry snow detection algorithms and application to SWE retrieval during seasonal snow accumulation. *Remote Sensing of Environment*, 288, 113476.

A. ANNEX - SPECIFICATIONS OF PREVIOUS CRDP VERSIONS

Tab. A.1: MODIS SCF CRDPs version 1.0, version 2.0 and version 3.0 specifications. These characteristics are valid for the viewable snow cover fraction (SCFV) and the snow cover fraction on ground (SCFG) products.

Subject	Snow Cover Fraction CRDP v1.0	Snow Cover Fraction CRDP v2.0	Snow Cover Fraction CRDP v3.0
Variable	Snow cover fraction [%]	Snow cover fraction [%]	Snow cover fraction [%]
Accuracy target	10-20% unbiased RMSE	10-20% unbiased RMSE	10-20% unbiased RMSE
Retrieval algorithm	SCAmod, Metsämäki et al., 2015, adapted and improved	SCAmod, Metsämäki et al., 2015, adapted and improved	SCAmod, Metsämäki et al., 2015, adapted and improved [RD-4]
Uncertainty algorithm	Error propagation, adapted from Salminen et al. (2018)	Error propagation, adapted from Salminen et al. (2018)	Error propagation, adapted from Salminen et al. (2018) [RD-5]
Cloud screening algorithm	Simple Cloud Detection Algorithm, Metsämäki et al., 2015, adapted and improved	Simple Cloud Detection Algorithm, Metsämäki et al., 2015, adapted and improved	Simple Cloud Detection Algorithm, Metsämäki et al., 2015, adapted and improved
Satellite(s)	Terra (NASA)	Terra (NASA)	Terra (NASA)
Sensor(s)	MODIS	MODIS	MODIS
Input product(s)	MOD02 and MOD03 Collection 6.1	MOD02 and MOD03 Collection 6.1	MOD02 and MOD03 Collection 6.1
Geographical domain(s)	Global	Global	Global
Start date time series	25.02.2000	24.02.2000	24.02.2000
End date time series	31.12.2019	31.12.2020	31.12.2022
Grid size	0.01°	0.01°	0.01°
Projection/datum	Geographical (lat/lon)/WGS 84	Geographical (lat/lon)/WGS 84	Geographical (lat/lon)/WGS 84
Temporal resolution	Daily	Daily	Daily
Temporal aggregation	None	None	None
Number of layers	2	2	4
Metadata	Global attributes in NetCDF4 file, CF-v1.8, conformal with CCI data standards v2.2, 19/05/2020	Global attributes in NetCDF4 file, CF-v1.9, conformal with CCI data standards v2.3, 26/07/2021	Global attributes in NetCDF4 file, CF-v1.10, conformal with CCI data standards v2.3 26/07/2021
Auxiliary data	Water and permanent snow and ice masks aggregated from Land Cover CCI product for the year 2000; forest canopy transmissivity map for the retrieval of snow on ground, reflectance maps for snow-free forest and snow-free ground	Water and permanent snow and ice masks aggregated from Land Cover CCI product for the year 2000; updated forest canopy transmissivity map for the retrieval of snow on ground, updated reflectance maps for snow-free forest and snow-free ground	Water and permanent snow and ice masks aggregated from Land Cover CCI product for the year 2000; salt lake mask generated by ENVEO; forest canopy transmissivity map for the retrieval of snow on ground, reflectance maps for snow-free forest and snow-free ground
Data representation	Unsigned byte (8 bits)	Unsigned byte (8 bits)	scfg, scfg_unc / scfv, scfv_unc: Unsigned byte (8 bits, ubyte) satzen, scanline_time: Unsigned 16-bit integer (ushort)
File format	NetCDF4, CF-v1.8	NetCDF4, CF-v1.9	NetCDF4, CF-v1.10
Product access	CCI Data Portal, CEDA archive:	CCI Data Portal, CEDA archive: SCFV products: https://catalogue.ceda.ac.uk/uuid/e	CCI Data Portal, CEDA archive:

Subject	Snow Cover Fraction CRDP v1.0	Snow Cover Fraction CRDP v2.0	Snow Cover Fraction CRDP v3.0
	SCFV products: https://catalogue.ceda.ac.uk/uuid/ef8eb5ff84994f2ca416dbb2df7f72c7 SCFG products: https://catalogue.ceda.ac.uk/uuid/3b3fd2daf3d34c1bb4a09efeaf3b8ea9	be625b6f77945a68bda0ab7c78dd76b SCFG products: https://catalogue.ceda.ac.uk/uuid/8847a05eeda646a29da58b42bdf2a87c	SCFV products: https://catalogue.ceda.ac.uk/uuid/e955813b0e1a4eb7af971f923010b4a3 SCFG products: https://catalogue.ceda.ac.uk/uuid/80567d38de3f4b038ee6e6e53ed1af8a

Tab. A.2: AVHRR SCF CRDPs version 1.0, version 2.0 and version 3.0 specifications. These characteristics are valid for the viewable snow cover fraction (SCFV) and the snow cover fraction on ground (SCFG) products.

Subject	Snow Cover Fraction CRDP v1.0	Snow Cover Fraction CRDP v2.0	Snow Cover Fraction CRDP v3.0
Variable	Snow cover fraction [%]	Snow cover fraction [%]	Snow cover fraction [%]
Accuracy target	10-20% unbiased RMSE	10-20% unbiased RMSE	10-20% unbiased RMSE
Retrieval algorithm	NDSI (Salomonson and Appel, 2006) as precondition for SCAMod (Metsämäki et al., 2015)	NDSI (Salomonson and Appel, 2006) as precondition for SCAMod (Metsämäki et al., 2015)	NDSI (Salomonson and Appel, 2006) as precondition for SCAMod (Metsämäki et al., 2015)
Uncertainty algorithm	Salberg et al. 2020 [RD-5]	Salberg et al. 2021 [RD-5]	Salberg et al. 2021 [RD-5]
Cloud screening algorithm	Cloud CCI product; Version 3	Cloud CCI product; Version 3	Cloud CCI product; Version 3
Satellite(s)	NOAA	NOAA	NOAA
Sensor(s)	AVHRR/2, AVHRR/3	AVHRR/2, AVHRR/3	AVHRR/2, AVHRR/3
Input product(s)	GAC (PyGAC processed by ESA Cloud CCI consortium)	GAC (PyGAC processed by ESA Cloud CCI consortium)	GAC (PyGAC processed by ESA Cloud CCI consortium)
Geographical domain(s)	Global	Global	Global
Start date time series	01.01.1982	01.01.1982	01.01.1982
End date time series	31.12.2019	31.12.2018	31 December 2022
Grid size	0.05°	0.05°	0.05°
Projection/datum	Geographical (lat/lon)/WGS 84	Geographical (lat/lon)/WGS 84	Geographical (lat/lon)/WGS 84
Temporal resolution	Daily	Daily	Daily
Temporal aggregation	None	None	None
Number of layers	2	2	2
Metadata	Global attributes in NetCDF4 file, CF-v1.9, conformal with CCI data standards v2.2, 19/05/2020	Global attributes in NetCDF4 file, CF-v1.9, conformal with CCI data standards v2.2, 19/05/2020	Global attributes in NetCDF4 file, CF-v1.9, conformal with CCI data standards v2.2, 19/05/2020
Data representation	Unsigned byte (8 bits)	Unsigned byte (8 bits)	Unsigned byte (8 bits)
File format	NetCDF4, CF-v1.9	NetCDF4, CF-v1.9	NetCDF4, CF-v1.9
Product access	CCI Data Portal, CEDA archive: SCFV products: https://catalogue.ceda.ac.uk/uuid/d9df331e346f4a50b18bcf41a64b98c7 SCFG products: https://catalogue.ceda.ac.uk/uuid/5484dc1392bc43c1ace73ba38a22ac56	CCI Data Portal, CEDA archive: SCFV products: https://catalogue.ceda.ac.uk/uuid/763eb87e0682446cafa8c74488dd5fb8 SCFG products: https://catalogue.ceda.ac.uk/uuid/3f034f4a08854eb59d58e1fa92d207b6	CCI Data Portal, CEDA archive: SCFV products: https://catalogue.ceda.ac.uk/uuid/763eb87e0682446cafa8c74488dd5fb8 SCFG products: https://catalogue.ceda.ac.uk/uuid/3f034f4a08854eb59d58e1fa92d207b6

Tab. A.3: *snow_cci* SWE CRDPs version 1.0, version 2.0 and version 3.0 specifications.

Subject	SWE CRDP v1.0	SWE CRDP v2.0	SWE CRDP v3.0
Variable	Snow water equivalent [mm]	Snow water equivalent [mm]	Snow water equivalent [mm]
Accuracy target	20-30% unbiased RMSE	20-30% unbiased RMSE	20-30% unbiased RMSE
Retrieval algorithm	Takala et al., 2011; Pulliainen, 2006	Takala et al., 2011; Pulliainen, 2006	Takala et al., 2011; Pulliainen, 2006
Masking	Mountainous areas, glaciers/permanent ice, water	Mountainous areas, glaciers/permanent ice, water	Mountainous areas, glaciers/permanent ice, water
Satellite(s)	Nimbus-7; DMSP 5D F8, F11, F13, F17	Nimbus-7; DMSP 5D F8, F11, F13, F17	Nimbus-7; DMSP F8, F11, F13, F17
Sensor(s)	SMMR, SSM/I and SSMIS	SMMR, SSM/I and SSMIS	SMMR, SSM/I and SSMIS
Input product(s)	Calibrated brightness temperatures for 19 & 37 GHz bands for SMMR, SSM/I, SSMIS from NSIDC	Calibrated brightness temperatures for 19 & 37 GHz bands for SMMR, SSM/I, SSMIS from NSIDC	Calibrated brightness temperatures for 19 & 37 GHz bands for SMMR, SSM/I, SSMIS from NSIDC
Geographical domain(s)	Northern Hemisphere	Northern Hemisphere	Northern Hemisphere (excluding mountains/glaciers/ice sheets/water)
Start date time series	6 January 1979	6 January 1979	6 January 1979
End date time series	31 May 2018	30 May 2020	30 May 2022
Grid size	0.10°	0.10°	0.10°
Projection/datum	Geographical (lat/lon)/WGS 84	Geographical (lat/lon)/WGS 84	Geographical (lat/lon)/WGS 84
Temporal resolution	Daily	Daily	Daily
Temporal aggregation	None	None	None
Number of SWE data layers	2	2	2
Metadata	Global attributes in NetCDF4 file, CF-v1.7, conformal with CCI data standards v2.1, 2019	Global attributes in NetCDF4 file, CF-v1.9, conformal with CCI data standards v2.3, 2021	Global attributes in NetCDF4 file, CF-v1.9, conformal with CCI data standards v2.3, 2021
Data representation	Signed short (16 bits)	Signed short (16 bits)	Signed short (16 bits)
File format	NetCDF4, CF-v1.7	NetCDF4, CF-v1.9	NetCDF4, CF-v1.9
Product access	CCI data portal, CEDA archive: https://catalogue.ceda.ac.uk/uuid/fa20aaa2060e40cabf5fedce7a9716d0	CCI data portal, CEDA archive: https://catalogue.ceda.ac.uk/uuid/4647cc9ad3c044439d6c643208d3c494	CCI data portal, CEDA archive: https://catalogue.ceda.ac.uk/uuid/9d9bfc488ec54b1297eca2c9662f9c81